

# ELEVATION CERTIFICATE

OMB No 3067-007  
Expires May 31, 199

## FEDERAL EMERGENCY MANAGEMENT AGENCY NATIONAL FLOOD INSURANCE PROGRAM

**ATTENTION:** Use of this certificate does not provide a waiver of the flood insurance purchase requirement. This form is used only to provide elevation information necessary to ensure compliance with applicable community floodplain management ordinances, to determine the proper insurance premium rate, and/or to support a request for a Letter of Map Amendment or Revision (LOMA or LOMR). Instructions for completing this form can be found on the following pages.

SECTION A PROPERTY INFORMATION		FOR INSURANCE COMPANY USE
BUILDING OWNER'S NAME <b>Mr. Timothy Spridgeon</b>		POLICY NUMBER
STREET ADDRESS (Including Apt., Unit, Suite and/or Bldg. Number) OR P.O. ROUTE AND BOX NUMBER <b>18832 Gulf Blvd.</b>		COMPANY NAIC NUMBER
OTHER DESCRIPTION (Lot and Block Numbers, etc.) <b>Lot 1, VISTA SHORES TOWNHOMES</b>		
CITY <b>Indian Shores</b>	STATE <b>Florida</b>	ZIP CODE

### SECTION B FLOOD INSURANCE RATE MAP (FIRM) INFORMATION

Provide the following from the proper FIRM (See Instructions):

1. COMMUNITY NUMBER <b>125118</b>	2. PANEL NUMBER <b>0003</b>	3. SUFFIX <b>C</b>	4. DATE OF FIRM INDEX <b>3 /2/83</b>	5. FIRM ZONE <b>A-11</b>	6. BASE FLOOD ELEVATION (in AO Zones, use depth) <b>10 feet</b>
--------------------------------------	--------------------------------	-----------------------	---	-----------------------------	---

7. Indicate the elevation datum system used on the FIRM for Base Flood Elevations (BFE): ☒ NGVD '29 ☐ Other (describe on back)
8. For Zones A or V, where no BFE is provided on the FIRM, and the community has established a BFE for this building site, indicate the community's BFE:       feet NGVD (or other FIRM datum—see Section B, Item 7).

### SECTION C BUILDING ELEVATION INFORMATION

1. Using the Elevation Certificate Instructions, indicate the diagram number from the diagrams found on Pages 5 and 6 that best describes the subject building's reference level 1.
- 2(a). FIRM Zones A1-A30, AE, AH, and A (with BFE). The top of the reference level floor from the selected diagram is at an elevation of       feet NGVD (or other FIRM datum—see Section B, Item 7).
- (b). FIRM Zones V1-V30, VE, and V (with BFE). The bottom of the lowest horizontal structural member of the reference level from the selected diagram, is at an elevation of       feet NGVD (or other FIRM datum—see Section B, Item 7).
- (c). FIRM Zone A (without BFE). The floor used as the reference level from the selected diagram is   feet above ☐ or below ☐ (check one) the highest grade adjacent to the building.
- (d). FIRM Zone AO. The floor used as the reference level from the selected diagram is   feet above ☐ or below ☐ (check one) the highest grade adjacent to the building. If no flood depth number is available, is the building's lowest floor (reference level) elevated in accordance with the community's floodplain management ordinance? ☐ Yes ☐ No ☐ Unknown
3. Indicate the elevation datum system used in determining the above reference level elevations: ☐ NGVD '29 ☐ Other (describe under Comments on Page 2). (NOTE: If the elevation datum used in measuring the elevations is different than that used on the FIRM [see Section B, Item 7], then convert the elevations to the datum system used on the FIRM and show the conversion equation under Comments on Page 2.)
4. Elevation reference mark used appears on FIRM. ☒ Yes ☐ No (See Instructions on Page 4)
5. The reference level elevation is based on: ☒ actual construction ☐ construction drawings  
(NOTE: Use of construction drawings is only valid if the building does not yet have the reference level floor in place, in which case this certificate will only be valid for the building during the course of construction. A post-construction Elevation Certificate will be required once construction is complete.)
6. The elevation of the lowest grade immediately adjacent to the building is:       feet NGVD (or other FIRM datum—see Section B, Item 7).

### SECTION D COMMUNITY INFORMATION

1. If the community official responsible for verifying building elevations specifies that the reference level indicated in Section C, Item 1 is not the "lowest floor" as defined in the community's floodplain management ordinance, the elevation of the building's "lowest floor" as defined by the ordinance is:       feet NGVD (or other FIRM datum—see Section B, Item 7).
2. Date of the start of construction or substantial improvement \_\_\_\_\_

## SECTION E CERTIFICATION

This certification is to be signed by a land surveyor, engineer, or architect who is authorized by state or local law to certify elevation information when the elevation information for Zones A1-A30, AE, AH, A (with BFE), V1-V30, VE, and V (with BFE) is required. Community officials who are authorized by local law or ordinance to provide floodplain management information, may also sign the certification. In the case of Zones AO and A (without a FEMA or community issued BFE), a building official, a property owner, or an owner's representative may also sign the certification.

Reference level diagrams 6, 7 and 8 - Distinguishing Features--If the certifier is unable to certify to breakaway/non-breakaway wall, enclosure size, location of servicing equipment, area use, wall openings, or unfinished area Feature(s), then list the Feature(s) not included in the certification under Comments below. The diagram number, Section C, Item 1, must still be entered.

*I certify that the information in Sections B and C on this certificate represents my best efforts to interpret the data available. I understand that any false statement may be punishable by fine or imprisonment under 18 U.S. Code, Section 1001.*

<b>CERTIFIER'S NAME</b> John C. Brendla	<b>LICENSE NUMBER (or Affix Seal)</b> 1269
<b>TITLE</b> Registered Land Surveyor	<b>COMPANY NAME</b> John C. Brendla & Associates, Inc.
<b>ADDRESS</b> [Signature]	<b>CITY</b> 4015 82nd Avenue N. Pinellas Park, Florida
<b>SIGNATURE</b> [Signature]	<b>STATE</b> FLORIDA
<b>DATE</b> September 20, 1996	<b>PHONE</b> (813) 576-7546

Copies should be made of this Certificate for: 1) community official, 2) insurance agent/company, and 3) building owner.

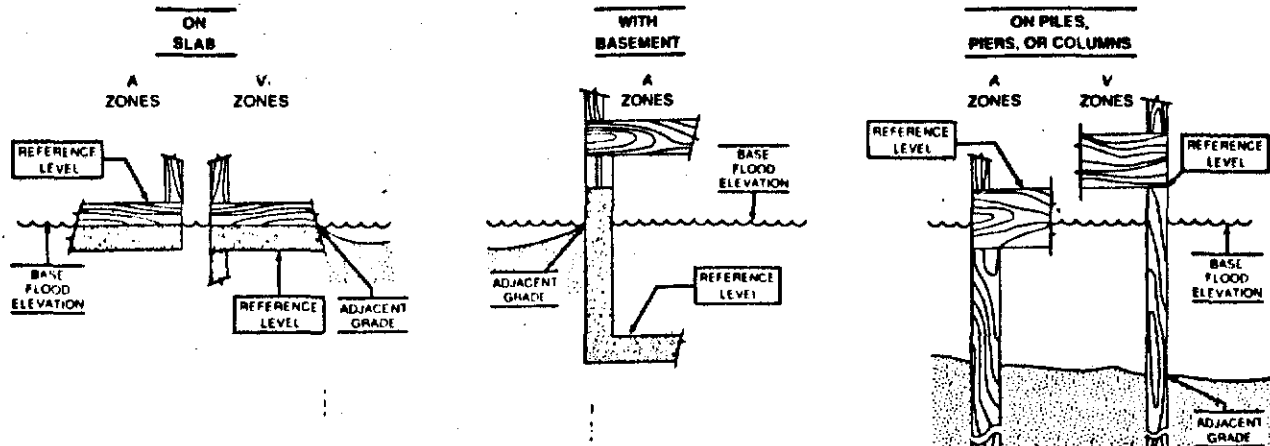
**COMMENTS:**

**LOWEST FLOOR ELEV.** 17.77

**HOT WATER HEATER ELEV.** 11.70 (USED AS THE LOWEST LIVING FLOOR ELEV.)

**GARAGE ELEV.** 8.59

**A/C PAD ELEV.** 19.85



The diagrams above illustrate the points at which the elevations should be measured in A Zones and V Zones.

Elevations for all A Zones should be measured at the top of the reference level floor.

Elevations for all V Zones should be measured at the bottom of the lowest horizontal structural member.

# ELEVATION CERTIFICATE

O M B No 3067 0077  
Expires May 31, 1993

## FEDERAL EMERGENCY MANAGEMENT AGENCY NATIONAL FLOOD INSURANCE PROGRAM

**ATTENTION:** Use of this certificate does not provide a waiver of the flood insurance purchase requirement. This form is used only to provide elevation information necessary to ensure compliance with applicable community floodplain management ordinances, to determine the proper insurance premium rate, and/or to support a request for a Letter of Map Amendment or Revision (LOMA or LOMR). Instructions for completing this form can be found on the following pages.

SECTION A PROPERTY INFORMATION		FOR INSURANCE COMPANY USE
BUILDING OWNER'S NAME Mr. Timothy Spridgeon		POLICY NUMBER
STREET ADDRESS (Including Apt., Unit, Suite and/or Bldg. Number) OR P.O. ROUTE AND BOX NUMBER 18832 Gulf Blvd.		COMPANY NAIC NUMBER
OTHER DESCRIPTION (Lot and Block Numbers, etc.) Lot 1, VISTA SHORES TOWNHOMES		
CITY Indian Shores	STATE Florida	ZIP CODE

### SECTION B FLOOD INSURANCE RATE MAP (FIRM) INFORMATION

Provide the following from the proper FIRM (See Instructions):

1. COMMUNITY NUMBER	2. PANEL NUMBER	3. SUFFIX	4. DATE OF FIRM INDEX	5. FIRM ZONE	6. BASE FLOOD ELEVATION (in AO Zones, use depth)
125118	0003	C	3 /2/83	A-11	10 fee

7. Indicate the elevation datum system used on the FIRM for Base Flood Elevations (BFE): ☒ NGVD '29 ☐ Other (describe on back)
8. For Zones A or V, where no BFE is provided on the FIRM, and the community has established a BFE for this building site, indicate the community's BFE:  feet NGVD (or other FIRM datum—see Section B, Item 7).

### SECTION C BUILDING ELEVATION INFORMATION

- Using the Elevation Certificate Instructions, indicate the diagram number from the diagrams found on Pages 5 and 6 that best describes the subject building's reference level 1.
- (a). FIRM Zones A1-A30, AE, AH, and A (with BFE). The top of the reference level floor from the selected diagram is at an elevation of  feet NGVD (or other FIRM datum—see Section B, Item 7).  
(b). FIRM Zones V1-V30, VE, and V (with BFE). The bottom of the lowest horizontal structural member of the reference level from the selected diagram, is at an elevation of  feet NGVD (or other FIRM datum—see Section B, Item 7).  
(c). FIRM Zone A (without BFE). The floor used as the reference level from the selected diagram is  feet above ☐ or below ☐ (check one) the highest grade adjacent to the building.  
(d). FIRM Zone AO. The floor used as the reference level from the selected diagram is  feet above ☐ or below ☐ (check one) the highest grade adjacent to the building. If no flood depth number is available, is the building's lowest floor (reference level) elevated in accordance with the community's floodplain management ordinance? ☐ Yes ☐ No ☐ Unknown
- Indicate the elevation datum system used in determining the above reference level elevations: ☐ NGVD '29 ☐ Other (describe under Comments on Page 2). (NOTE: If the elevation datum used in measuring the elevations is different than that used on the FIRM [see Section B, Item 7], then convert the elevations to the datum system used on the FIRM and show the conversion equation under Comments on Page 2.)
- Elevation reference mark used appears on FIRM: ☒ Yes ☐ No (See Instructions on Page 4)
- The reference level elevation is based on: ☒ actual construction ☐ construction drawings  
(NOTE: Use of construction drawings is only valid if the building does not yet have the reference level floor in place, in which case this certificate will only be valid for the building during the course of construction. A post-construction Elevation Certificate will be required once construction is complete.)
- The elevation of the lowest grade immediately adjacent to the building is:  feet NGVD (or other FIRM datum—see Section B, Item 7).

### SECTION D COMMUNITY INFORMATION

- If the community official responsible for verifying building elevations specifies that the reference level indicated in Section C, Item 1 is not the "lowest floor" as defined in the community's floodplain management ordinance, the elevation of the building's "lowest floor" as defined by the ordinance is:  feet NGVD (or other FIRM datum—see Section B, Item 7).
- Date of the start of construction or substantial improvement 11/17/95

# SECTION E CERTIFICATION

This certification is to be signed by a land surveyor, engineer, or architect who is authorized by state or local law to certify elevation information when the elevation information for Zones A1-A30, AE, AH, A (with BFE), V1-V30, VE, and V (with BFE) is required. Community officials who are authorized by local law or ordinance to provide floodplain management information, may also sign the certification. In the case of Zones AO and A (without a FEMA or community issued BFE), a building official, a property owner, or an owner's representative may also sign the certification.

Reference level diagrams 6, 7 and 8 - Distinguishing Features-If the certifier is unable to certify to breakaway/non-breakaway wall, enclosure size, location of servicing equipment, area use, wall openings, or unfinished area Feature(s), then list the Feature(s) not included in the certification under Comments below. The diagram number, Section C, Item 1, must still be entered.

I certify that the information in Sections B and C on this certificate represents my best efforts to interpret the data available.  
I understand that any false statement may be punishable by fine or imprisonment under 18 U.S. Code, Section 1001.

CERTIFIER'S NAME		LICENSE NUMBER (or Affix Seal)	
John C. Brendla		1269	
TITLE		COMPANY NAME	
Registered Land Surveyor		John C. Brendla & Associates, Inc.	
ADDRESS	CITY	STATE	ZIP
	4015	82nd Avenue N.	Pinellas Park, Florida
SIGNATURE	DATE	PHONE	
<i>[Signature]</i>	September 20, 1996	(813) 576-7546	

Copies should be made of this Certificate for: 1) community official, 2) insurance agent/company, and 3) building owner.

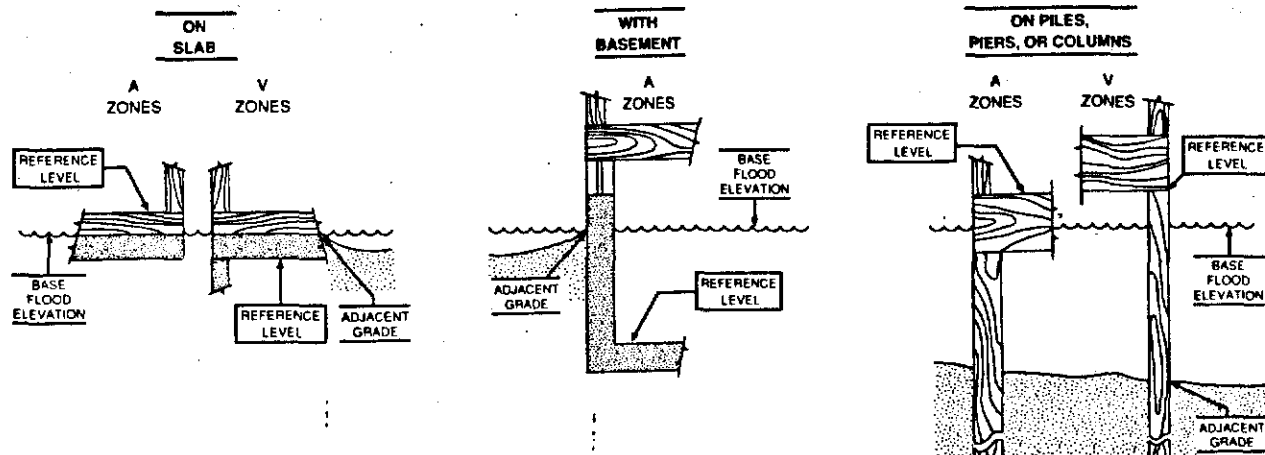
## COMMENTS:

LOWEST FLOOR ELEV. 17.77

HOT WATER HEATER ELEV. 11.70 (USED AS THE LOWEST LIVING FLOOR ELEV.)

GARAGE ELEV. 8.59

A/C PAD ELEV. 19.85



The diagrams above illustrate the points at which the elevations should be measured in A Zones and V Zones.

Elevations for all A Zones should be measured at the top of the reference level floor.

Elevations for all V Zones should be measured at the bottom of the lowest horizontal structural member.

**ELEVATION CERTIFICATE**  
**FEDERAL EMERGENCY MANAGEMENT AGENCY**  
**NATIONAL FLOOD INSURANCE PROGRAM**

O.M.B. No 3067-0077  
Expires May 31, 1993

**ATTENTION:** Use of this certificate does not provide a waiver of the flood insurance purchase requirement. This form is used only to provide elevation information necessary to ensure compliance with applicable community floodplain management ordinances, to determine the proper insurance premium rate, and/or to support a request for a Letter of Map Amendment or Revision (LOMA or LOMR). Instructions for completing this form can be found on the following pages.

**SECTION A PROPERTY INFORMATION**

<b>BUILDING OWNER'S NAME</b> <p style="text-align: center;">Joseph V. Bello</p>	<b>FOR INSURANCE COMPANY USE</b>
<b>STREET ADDRESS</b> (Including Apt., Unit, Suite and/or Bldg. Number) OR P.O. ROUTE AND BOX NUMBER Lot 2, VISTA SHORES TOWNHOMES	<b>POLICY NUMBER</b>
<b>OTHER DESCRIPTION</b> (Lot and Block Numbers, etc.) 18832 Gulf Blvd.	<b>COMPANY NAIC NUMBER</b>
<b>CITY</b> Indian Shores	<b>STATE</b> Florida
<b>ZIP CODE</b>	

**SECTION B FLOOD INSURANCE RATE MAP (FIRM) INFORMATION**

Provide the following from the proper FIRM (See Instructions):

<b>1. COMMUNITY NUMBER</b> 125118	<b>2. PANEL NUMBER</b> 0003	<b>3. SUFFIX</b> C	<b>4. DATE OF FIRM INDEX</b> 3/2/83	<b>5. FIRM ZONE</b> A-11	<b>6. BASE FLOOD ELEVATION</b> (in AO Zones, use depth) 10 feet
--------------------------------------	--------------------------------	-----------------------	--	-----------------------------	---

7. Indicate the elevation datum system used on the FIRM for Base Flood Elevations (BFE): ☒ NGVD '29 ☐ Other (describe on back)
8. For Zones A or V, where no BFE is provided on the FIRM, and the community has established a BFE for this building site, indicate the community's BFE:  feet NGVD (or other FIRM datum—see Section B, Item 7).

**SECTION C BUILDING ELEVATION INFORMATION**

1. Using the Elevation Certificate Instructions, indicate the diagram number from the diagrams found on Pages 5 and 6 that best describes the subject building's reference level: 1
- 2(a). FIRM Zones A1-A30, AE, AH, and A (with BFE). The top of the reference level floor from the selected diagram is at an elevation of  feet NGVD (or other FIRM datum—see Section B, Item 7).
- (b). FIRM Zones V1-V30, VE, and V (with BFE). The bottom of the lowest horizontal structural member of the reference level from the selected diagram, is at an elevation of  feet NGVD (or other FIRM datum—see Section B, Item 7).
- (c). FIRM Zone A (without BFE). The floor used as the reference level from the selected diagram is  feet above ☐ or below ☐ (check one) the highest grade adjacent to the building.
- (d). FIRM Zone AO. The floor used as the reference level from the selected diagram is  feet above ☐ or below ☐ (check one) the highest grade adjacent to the building. If no flood depth number is available, is the building's lowest floor (reference level) elevated in accordance with the community's floodplain management ordinance? ☐ Yes ☐ No ☐ Unknown
3. Indicate the elevation datum system used in determining the above reference level elevations: ☐ NGVD '29 ☐ Other (describe under Comments on Page 2). (NOTE: If the elevation datum used in measuring the elevations is different than that used on the FIRM [see Section B, Item 7], then convert the elevations to the datum system used on the FIRM and show the conversion equation under Comments on Page 2.)
4. Elevation reference mark used appears on FIRM: ☒ Yes ☐ No (See Instructions on Page 4)
5. The reference level elevation is based on: ☒ actual construction ☐ construction drawings  
(NOTE: Use of construction drawings is only valid if the building does not yet have the reference level floor in place, in which case this certificate will only be valid for the building during the course of construction. A post-construction Elevation Certificate will be required once construction is complete.)
6. The elevation of the lowest grade immediately adjacent to the building is:  feet NGVD (or other FIRM datum—see Section B, Item 7).

**SECTION D COMMUNITY INFORMATION**

1. If the community official responsible for verifying building elevations specifies that the reference level indicated in Section C, Item 1 is not the "lowest floor" as defined in the community's floodplain management ordinance, the elevation of the building's "lowest floor" as defined by the ordinance is:  feet NGVD (or other FIRM datum—see Section B, Item 7).
2. Date of the start of construction or substantial improvement:

## SECTION E CERTIFICATION

This certification is to be signed by a land surveyor, engineer, or architect who is authorized by state or local law to certify elevation information when the elevation information for Zones A1-A30, AE, AH, A (with BFE), V1-V30, VE, and V (with BFE) is required. Community officials who are authorized by local law or ordinance to provide floodplain management information, may also sign the certification. In the case of Zones AO and A (without a FEMA or community issued BFE), a building official, a property owner, or an owner's representative may also sign the certification.

Reference level diagrams 6, 7 and 8 - Distinguishing Features—If the certifier is unable to certify to breakaway/non-breakaway wall, enclosure size, location of servicing equipment, area use, wall openings, or unfinished area Feature(s), then list the Feature(s) not included in the certification under Comments below. The diagram number, Section C, Item 1, must still be entered.

I certify that the information in Sections B and C on this certificate represents my best efforts to interpret the data available.  
I understand that any false statement may be punishable by fine or imprisonment under 18 U.S. Code, Section 1001.

CERTIFIER'S NAME <b>John C. Brendla</b>		LICENSE NUMBER (or Affix Seal) <b>1269</b>	
TITLE <b>Registered Land Surveyor</b>		COMPANY NAME <b>John C. Brendla &amp; Associates, Inc.</b>	
ADDRESS <b>4015 82nd Avenue North</b>		CITY <b>Pinellas Park, Florida</b>	
		STATE <b>33781</b>	
SIGNATURE <i>[Signature]</i>		DATE <b>September 20, 1996</b>	
		PHONE <b>(813) 576-7546</b>	

Copies should be made of this Certificate for: 1) community official, 2) insurance agent/company, and 3) building owner.

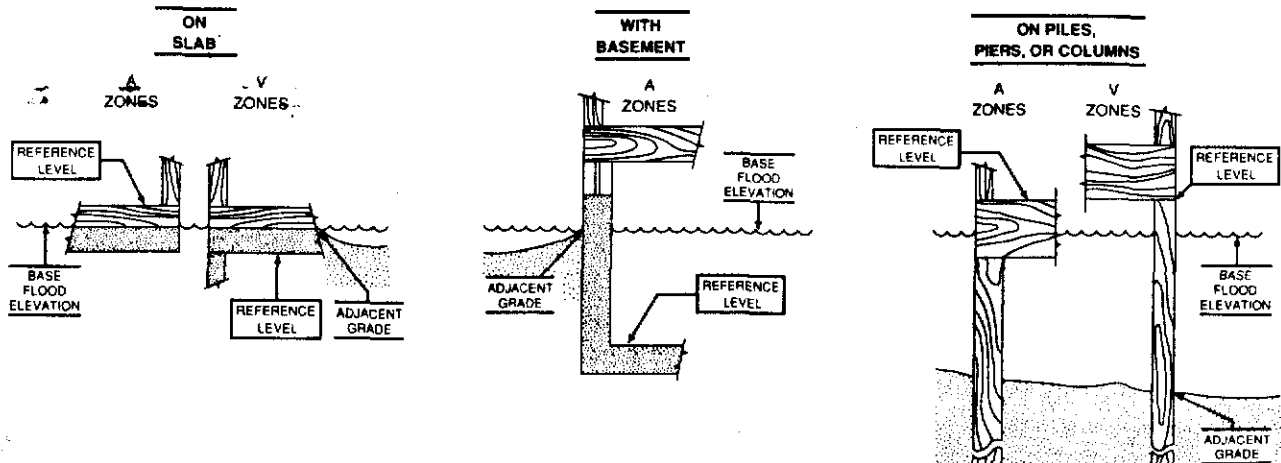
### COMMENTS:

LOWEST FLOOR ELEV. 17.80

GARAGE ELEV. 8.58

HOT WATER HEATER ELEV. 11.72

A/C PAD ELEVATION 19.65



The diagrams above illustrate the points at which the elevations should be measured in A Zones and V Zones.

Elevations for all A Zones should be measured at the top of the reference level floor.

Elevations for all V Zones should be measured at the bottom of the lowest horizontal structural member.

**ELEVATION CERTIFICATE**  
**FEDERAL EMERGENCY MANAGEMENT AGENCY**  
**NATIONAL FLOOD INSURANCE PROGRAM**

O.M.B. No 3067-0077  
Expires May 31, 1993

**ATTENTION:** Use of this certificate does not provide a waiver of the flood insurance purchase requirement. This form is used only to provide elevation information necessary to ensure compliance with applicable community floodplain management ordinances, to determine the proper insurance premium rate, and/or to support a request for a Letter of Map Amendment or Revision (LOMA or LOMR).

Instructions for completing this form can be found on the following pages.

SECTION A PROPERTY INFORMATION	FOR INSURANCE COMPANY USE
BUILDING OWNER'S NAME <u>Joseph V. Bello</u>	POLICY NUMBER
STREET ADDRESS (Including Apt., Unit, Suite and/or Bldg. Number) OR P.O. ROUTE AND BOX NUMBER <u>Lot 2, VISTA SHORES TOWNHOMES</u>	COMPANY NAIC NUMBER
OTHER DESCRIPTION (Lot and Block Numbers, etc.) <u>18832 Gulf Blvd.</u>	
CITY <u>Indian Shores</u>	STATE <u>Florida</u>
	ZIP CODE

**SECTION B FLOOD INSURANCE RATE MAP (FIRM) INFORMATION**

Provide the following from the proper FIRM (See Instructions):

1. COMMUNITY NUMBER	2. PANEL NUMBER	3. SUFFIX	4. DATE OF FIRM INDEX	5. FIRM ZONE	6. BASE FLOOD ELEVATION (in AO Zones, use depth)
125118	0003	C	3/2/83	A-11	10 feet

7. Indicate the elevation datum system used on the FIRM for Base Flood Elevations (BFE): ☒ NGVD '29 ☐ Other (describe on back)
8. For Zones A or V, where no BFE is provided on the FIRM, and the community has established a BFE for this building site, indicate the community's BFE:  feet NGVD (or other FIRM datum—see Section B, Item 7).

**SECTION C BUILDING ELEVATION INFORMATION**

1. Using the Elevation Certificate Instructions, indicate the diagram number from the diagrams found on Pages 5 and 6 that best describes the subject building's reference level 1.
- 2(a). FIRM Zones A1-A30, AE, AH, and A (with BFE). The top of the reference level floor from the selected diagram is at an elevation of  feet NGVD (or other FIRM datum—see Section B, Item 7).
- (b). FIRM Zones V1-V30, VE, and V (with BFE). The bottom of the lowest horizontal structural member of the reference level from the selected diagram, is at an elevation of  feet NGVD (or other FIRM datum—see Section B, Item 7).
- (c). FIRM Zone A (without BFE). The floor used as the reference level from the selected diagram is  feet above ☐ or below ☐ (check one) the highest grade adjacent to the building.
- (d). FIRM Zone AO. The floor used as the reference level from the selected diagram is  feet above ☐ or below ☐ (check one) the highest grade adjacent to the building. If no flood depth number is available, is the building's lowest floor (reference level) elevated in accordance with the community's floodplain management ordinance? ☐ Yes ☐ No ☐ Unknown
3. Indicate the elevation datum system used in determining the above reference level elevations: ☐ NGVD '29 ☐ Other (describe under Comments on Page 2). (NOTE: If the elevation datum used in measuring the elevations is different than that used on the FIRM [see Section B, Item 7], then convert the elevations to the datum system used on the FIRM and show the conversion equation under Comments on Page 2.)
4. Elevation reference mark used appears on FIRM: ☒ Yes ☐ No (See Instructions on Page 4)
5. The reference level elevation is based on: ☒ actual construction ☐ construction drawings  
(NOTE: Use of construction drawings is only valid if the building does not yet have the reference level floor in place, in which case this certificate will only be valid for the building during the course of construction. A post-construction Elevation Certificate will be required once construction is complete.)
6. The elevation of the lowest grade immediately adjacent to the building is:  feet NGVD (or other FIRM datum—see Section B, Item 7).

**SECTION D COMMUNITY INFORMATION**

1. If the community official responsible for verifying building elevations specifies that the reference level indicated in Section C, Item 1 is not the "lowest floor" as defined in the community's floodplain management ordinance, the elevation of the building's "lowest floor" as defined by the ordinance is:  feet NGVD (or other FIRM datum—see Section B, Item 7).
2. Date of the start of construction or substantial improvement 11/17/95

## SECTION E CERTIFICATION

This certification is to be signed by a land surveyor, engineer, or architect who is authorized by state or local law to certify elevation information when the elevation information for Zones A1-A30, AE, AH, A (with BFE), V1-V30, VE, and V (with BFE) is required. Community officials who are authorized by local law or ordinance to provide floodplain management information, may also sign the certification. In the case of Zones AO and A (without a FEMA or community issued BFE), a building official, a property owner, or an owner's representative may also sign the certification.

Reference level diagrams 6, 7 and 8 - Distinguishing Features-If the certifier is unable to certify to breakaway/non-breakaway wall, enclosure size, location of servicing equipment, area use, wall openings, or unfinished area Feature(s), then list the Feature(s) not included in the certification under Comments below. The diagram number, Section C, Item 1, must still be entered.

*I certify that the information in Sections B and C on this certificate represents my best efforts to interpret the data available.  
I understand that any false statement may be punishable by fine or imprisonment under 18 U.S. Code, Section 1001.*

CERTIFIER'S NAME <b>John C. Brendla</b>		LICENSE NUMBER (or Affix Seal) <b>1269</b>	
TITLE <b>Registered Land Surveyor</b>		COMPANY NAME <b>John C. Brendla &amp; Associates, Inc.</b>	
ADDRESS <b>4015 82nd Avenue North</b>		CITY <b>Pinellas Park, Florida</b>	STATE <b>33781</b>
SIGNATURE <i>[Signature]</i>		DATE <b>September 20, 1996</b>	PHONE <b>(813) 576-7546</b>

Copies should be made of this Certificate for: 1) community official, 2) insurance agent/company, and 3) building owner.

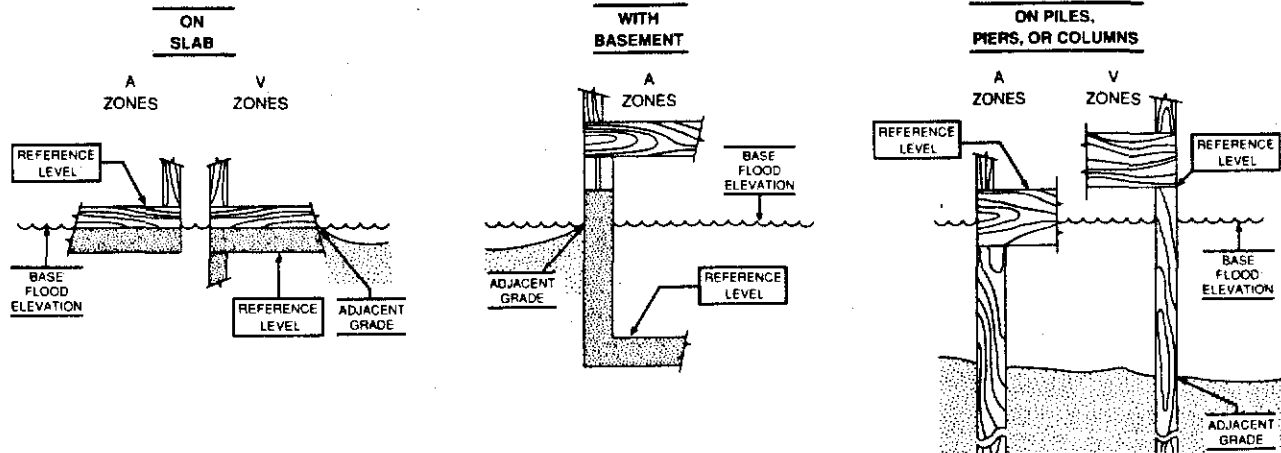
### COMMENTS:

LOWEST FLOOR ELEV. 17.80

GARAGE ELEV. 8.58

HOT WATER HEATER ELEV. 11.72

A/C PAD ELEVATION 19.65



The diagrams above illustrate the points at which the elevations should be measured in A Zones and V Zones.

Elevations for all A Zones should be measured at the top of the reference level floor.

Elevations for all V Zones should be measured at the bottom of the lowest horizontal structural member.



O.M.B. No 3067-00  
Expires May 31, 19

Instructions for completing this form can be found on the following pages.

**SECTION B FLOOD INSURANCE RATE MAP (FIRM) INFORMATION**

### SECTION C BUILDING ELEVATION INFORMATION

- ## SECTION D COMMUNITY INFORMATION

- SEE REVERSE SIDE FOR CONTINUATION

## SECTION E CERTIFICATION

This certification is to be signed by a land surveyor, engineer, or architect who is authorized by state or local law to certify elevation information when the elevation information for Zones A1-A30, AE, AH, A (with BFE), V1-V30, VE, and V (with BFE) is required. Community officials who are authorized by local law or ordinance to provide floodplain management information, may also sign the certification. In the case of Zones AO and A (without a FEMA or community issued BFE), a building official, a property owner, or an owner's representative may also sign the certification.

Reference level diagrams 6, 7 and 8 - Distinguishing Features-If the certifier is unable to certify to breakaway/non-breakaway wall, enclosure size, location of servicing equipment, area use, wall openings, or unfinished area Feature(s), then list the Feature(s) not included in the certification under Comments below. The diagram number, Section C, Item 1, must still be entered.

*I certify that the information in Sections B and C on this certificate represents my best efforts to interpret the data available.  
I understand that any false statement may be punishable by fine or imprisonment under 18 U.S. Code, Section 1001.*

CERTIFIER'S NAME <b>John C. Brendla</b>		LICENSE NUMBER (or Affix Seal) <b>1269</b>	
TITLE <b>Registered Land Surveyor</b>		COMPANY NAME <b>John C. Brendla &amp; Associates, Inc.</b>	
ADDRESS <b>4015 82nd Avenue North</b>		CITY <b>Pinellas Park, Florida</b>	STATE <b>33781</b>
SIGNATURE <i>[Signature]</i>		DATE <b>September 20, 1996</b> PHONE <b>(813) 576-7546</b>	

Copies should be made of this Certificate for: 1) community official, 2) insurance agent/company, and 3) building owner.

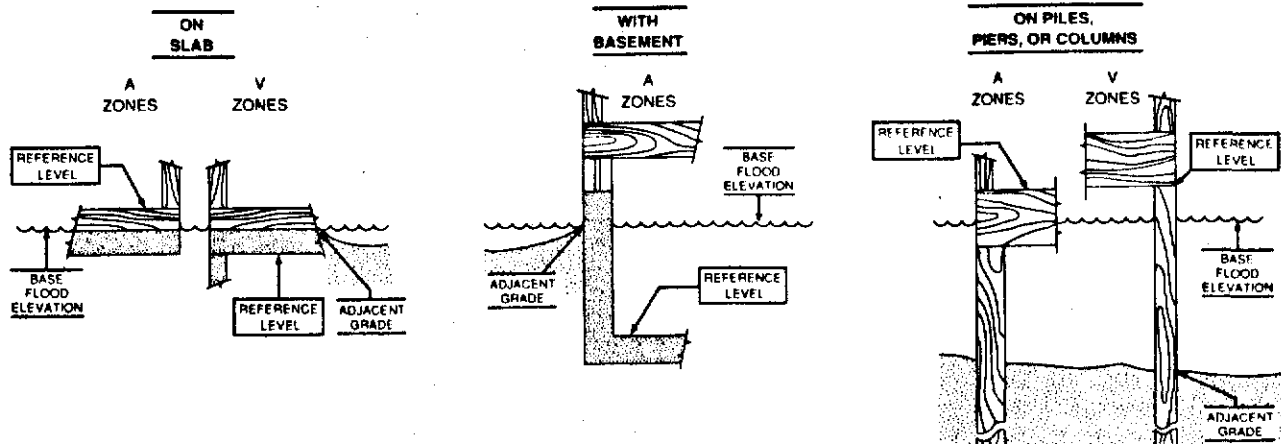
### COMMENTS:

LOWEST FLOOR ELEV.    17.80

GARAGE ELEV.            8.58

HOT WATER HEATER ELEV.    11.72

A/C PAD ELEVATION        19.65



The diagrams above illustrate the points at which the elevations should be measured in A Zones and V Zones.

Elevations for all A Zones should be measured at the top of the reference level floor.

Elevations for all V Zones should be measured at the bottom of the lowest horizontal structural member.

O.M.B. No 3067-007  
Expires May 31, 199

**ELEVATION CERTIFICATE**  
**FEDERAL EMERGENCY MANAGEMENT AGENCY**  
**NATIONAL FLOOD INSURANCE PROGRAM**

**ATTENTION:** Use of this certificate does not provide a waiver of the flood insurance purchase requirement. This form is used only to provide elevation information necessary to ensure compliance with applicable community floodplain management ordinances, to determine the proper insurance premium rate, and/or to support a request for a Letter of Map Amendment or Revision (LOMA or LOMR). Instructions for completing this form can be found on the following pages.

SECTION A PROPERTY INFORMATION		FOR INSURANCE COMPANY USE
BUILDING OWNER'S NAME <u>Susan M Kosmowski</u>		POLICY NUMBER
STREET ADDRESS (Including Apt., Unit, Suite and/or Bldg. Number) OR P.O. ROUTE AND BOX NUMBER <u>18832 Gulf Blvd.</u>		COMPANY NAIC NUMBER
OTHER DESCRIPTION (Lot and Block Numbers, etc.) <u>Lot 3, VISTA SHORES TOWNHOMES</u>		
CITY <u>Indian Shores</u>	STATE <u>Florida</u>	ZIP CODE

**SECTION B FLOOD INSURANCE RATE MAP (FIRM) INFORMATION**

Provide the following from the proper FIRM (See Instructions):

1. COMMUNITY NUMBER	2. PANEL NUMBER	3. SUFFIX	4. DATE OF FIRM INDEX	5. FIRM ZONE	6. BASE FLOOD ELEVATION (in AO Zones, use depth)
125118	0003	C	3/2/83	A-11	10 feet

7. Indicate the elevation datum system used on the FIRM for Base Flood Elevations (BFE): ☒ NGVD '29 ☐ Other (describe on back)
8. For Zones A or V, where no BFE is provided on the FIRM, and the community has established a BFE for this building site, indicate the community's BFE:        feet NGVD (or other FIRM datum—see Section B, Item 7).

**SECTION C BUILDING ELEVATION INFORMATION**

1. Using the Elevation Certificate Instructions, indicate the diagram number from the diagrams found on Pages 5 and 6 that best describes the subject building's reference level 1.
- 2(a). FIRM Zones A1-A30, AE, AH, and A (with BFE). The top of the reference level floor from the selected diagram is at an elevation of 111.70 feet NGVD (or other FIRM datum—see Section B, Item 7).
- (b). FIRM Zones V1-V30, VE, and V (with BFE). The bottom of the lowest horizontal structural member of the reference level from the selected diagram, is at an elevation of        feet NGVD (or other FIRM datum—see Section B, Item 7).
- (c). FIRM Zone A (without BFE). The floor used as the reference level from the selected diagram is        feet above ☐ or below ☐ (check one) the highest grade adjacent to the building.
- (d). FIRM Zone AO. The floor used as the reference level from the selected diagram is        feet above ☐ or below ☐ (check one) the highest grade adjacent to the building. If no flood depth number is available, is the building's lowest floor (reference level) elevated in accordance with the community's floodplain management ordinance? ☐ Yes ☐ No ☐ Unknown
3. Indicate the elevation datum system used in determining the above reference level elevations: ☐ NGVD '29 ☐ Other (describe under Comments on Page 2). (NOTE: If the elevation datum used in measuring the elevations is different than that used on the FIRM [see Section B, Item 7], then convert the elevations to the datum system used on the FIRM and show the conversion equation under Comments on Page 2.)
4. Elevation reference mark used appears on FIRM: ☒ Yes ☐ No (See Instructions on Page 4)
5. The reference level elevation is based on: ☒ actual construction ☐ construction drawings  
(NOTE: Use of construction drawings is only valid if the building does not yet have the reference level floor in place, in which case this certificate will only be valid for the building during the course of construction. A post-construction Elevation Certificate will be required once construction is complete.)
6. The elevation of the lowest grade immediately adjacent to the building is: 118.18 feet NGVD (or other FIRM datum—see Section B, Item 7).

**SECTION D COMMUNITY INFORMATION**


1. If the community official responsible for verifying building elevations specifies that the reference level indicated in Section C, Item 1 is not the "lowest floor" as defined in the community's floodplain management ordinance, the elevation of the building's "lowest floor" as defined by the ordinance is:        feet NGVD (or other FIRM datum—see Section B, Item 7).
2. Date of the start of construction or substantial improvement

## SECTION E CERTIFICATION

This certification is to be signed by a land surveyor, engineer, or architect who is authorized by state or local law to certify elevation information when the elevation information for Zones A1-A30, AE, AH, A (with BFE), V1-V30, VE, and V (with BFE) is required. Community officials who are authorized by local law or ordinance to provide floodplain management information, may also sign the certification. In the case of Zones AO and A (without a FEMA or community issued BFE), a building official, a property owner, or an owner's representative may also sign the certification.

Reference level diagrams 6, 7 and 8 - Distinguishing Features--If the certifier is unable to certify to breakaway/non-breakaway wall, enclosure size, location of servicing equipment, area use, wall openings, or unfinished area Feature(s), then list the Feature(s) not included in the certification under Comments below. The diagram number, Section C, Item 1, must still be entered.

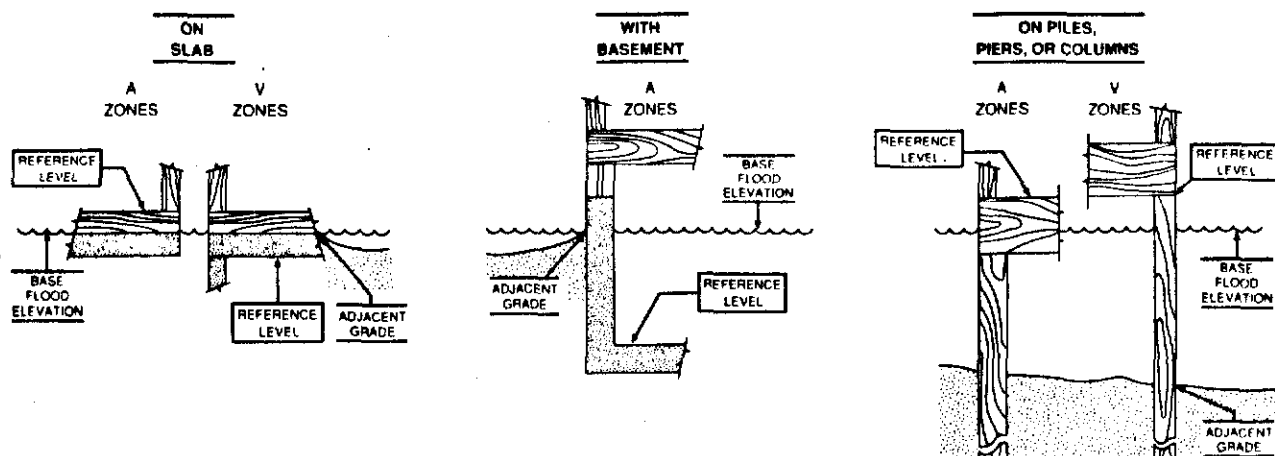
*I certify that the information in Sections B and C on this certificate represents my best efforts to interpret the data available.  
I understand that any false statement may be punishable by fine or imprisonment under 18 U.S. Code, Section 1001.*

<b>CERTIFIER'S NAME</b> John C. Brendla	<b>LICENSE NUMBER (or Affix Seal)</b> 1269
<b>TITLE</b> Registered Land Surveyor	<b>COMPANY NAME</b> John C. Brendla & Associates, Inc.
<b>ADDRESS</b> 4015 82nd Avenue North	<b>CITY</b> Pinellas Park, Florida <b>STATE</b> 33781 <b>ZIP</b>
<b>SIGNATURE</b> 	<b>DATE</b> September 20, 1996 <b>PHONE</b> (813) 576-7546

Copies should be made of this Certificate for: 1) community official, 2) insurance agent/company, and 3) building owner.

### COMMENTS:

LOWEST FLOOR ELEV.	17.80	
GARAGE ELEV.	8.53	
HOT WATER HEATER	11.70	(USED AS THE LOWEST LIVING FLOOR ELEV.)
A/C PAD ELEV.	19.67	



The diagrams above illustrate the points at which the elevations should be measured in A Zones and V Zones.

Elevations for all A Zones should be measured at the top of the reference level floor.

Elevations for all V Zones should be measured at the bottom of the lowest horizontal structural member.

**ELEVATION CERTIFICATE**  
**FEDERAL EMERGENCY MANAGEMENT AGENCY**  
**NATIONAL FLOOD INSURANCE PROGRAM**

O.M.B. No 3067-0077  
Expires May 31, 1993

**ATTENTION:** Use of this certificate does not provide a waiver of the flood insurance purchase requirement. This form is used only to provide elevation information necessary to ensure compliance with applicable community floodplain management ordinances, to determine the proper insurance premium rate, and/or to support a request for a Letter of Map Amendment or Revision (LOMA or LOMR). Instructions for completing this form can be found on the following pages.

SECTION A PROPERTY INFORMATION	FOR INSURANCE COMPANY USE
BUILDING OWNER'S NAME	POLICY NUMBER
STREET ADDRESS (Including Apt., Unit, Suite and/or Bldg. Number) OR P.O. ROUTE AND BOX NUMBER <u>18832 Gulf Blvd.</u>	COMPANY NAIC NUMBER
OTHER DESCRIPTION (Lot and Block Numbers, etc.) <u>Lot 3, VISTA SHORES TOWNHOMES</u>	
CITY <u>Indian Shores</u>	STATE <u>Florida</u>
	ZIP CODE

**SECTION B FLOOD INSURANCE RATE MAP (FIRM) INFORMATION**

Provide the following from the proper FIRM (See Instructions):

1. COMMUNITY NUMBER	2. PANEL NUMBER	3. SUFFIX	4. DATE OF FIRM INDEX	5. FIRM ZONE	6. BASE FLOOD ELEVATION (in AO Zones, use depth)
125118	0003	C	3/2/83	A-11	10 feet

7. Indicate the elevation datum system used on the FIRM for Base Flood Elevations (BFE): ☒ NGVD '29 ☐ Other (describe on back)
8. For Zones A or V, where no BFE is provided on the FIRM, and the community has established a BFE for this building site, indicate the community's BFE:            feet NGVD (or other FIRM datum—see Section B, Item 7).

**SECTION C BUILDING ELEVATION INFORMATION**

1. Using the Elevation Certificate Instructions, indicate the diagram number from the diagrams found on Pages 5 and 6 that best describes the subject building's reference level 1.
- 2(a). FIRM Zones A1-A30, AE, AH, and A (with BFE). The top of the reference level floor from the selected diagram is at an elevation of 111.70 feet NGVD (or other FIRM datum—see Section B, Item 7).
- (b). FIRM Zones V1-V30, VE, and V (with BFE). The bottom of the lowest horizontal structural member of the reference level from the selected diagram, is at an elevation of            feet NGVD (or other FIRM datum—see Section B, Item 7).
- (c). FIRM Zone A (without BFE). The floor used as the reference level from the selected diagram is            feet above ☐ or below ☐ (check one) the highest grade adjacent to the building.
- (d). FIRM Zone AO. The floor used as the reference level from the selected diagram is            feet above ☐ or below ☐ (check one) the highest grade adjacent to the building. If no flood depth number is available, is the building's lowest floor (reference level) elevated in accordance with the community's floodplain management ordinance? ☐ Yes ☐ No ☐ Unknown
3. Indicate the elevation datum system used in determining the above reference level elevations: ☐ NGVD '29 ☐ Other (describe under Comments on Page 2). (NOTE: If the elevation datum used in measuring the elevations is different than that used on the FIRM [see Section B, Item 7], then convert the elevations to the datum system used on the FIRM and show the conversion equation under Comments on Page 2.)
4. Elevation reference mark used appears on FIRM: ☒ Yes ☐ No (See Instructions on Page 4)
5. The reference level elevation is based on: ☒ actual construction ☐ construction drawings  
(NOTE: Use of construction drawings is only valid if the building does not yet have the reference level floor in place, in which case this certificate will only be valid for the building during the course of construction. A post-construction Elevation Certificate will be required once construction is complete.)
6. The elevation of the lowest grade immediately adjacent to the building is: 81.8 feet NGVD (or other FIRM datum—see Section B, Item 7).

**SECTION D COMMUNITY INFORMATION**

1. If the community official responsible for verifying building elevations specifies that the reference level indicated in Section C, Item 1 is not the "lowest floor" as defined in the community's floodplain management ordinance, the elevation of the building's "lowest floor" as defined by the ordinance is: 117.8 feet NGVD (or other FIRM datum—see Section B, Item 7).
2. Date of the start of construction or substantial improvement 11/17/85

## SECTION E CERTIFICATION

This certification is to be signed by a land surveyor, engineer, or architect who is authorized by state or local law to certify elevation information when the elevation information for Zones A1-A30, AE, AH, A (with BFE), V1-V30, VE, and V (with BFE) is required. Community officials who are authorized by local law or ordinance to provide floodplain management information, may also sign the certification. In the case of Zones AO and A (without a FEMA or community issued BFE), a building official, a property owner, or an owner's representative may also sign the certification.

Reference level diagrams 6, 7 and 8 - Distinguishing Features-If the certifier is unable to certify to breakaway/non-breakaway wall, enclosure size, location of servicing equipment, area use, wall openings, or unfinished area Feature(s), then list the Feature(s) not included in the certification under Comments below. The diagram number, Section C, Item 1, must still be entered.

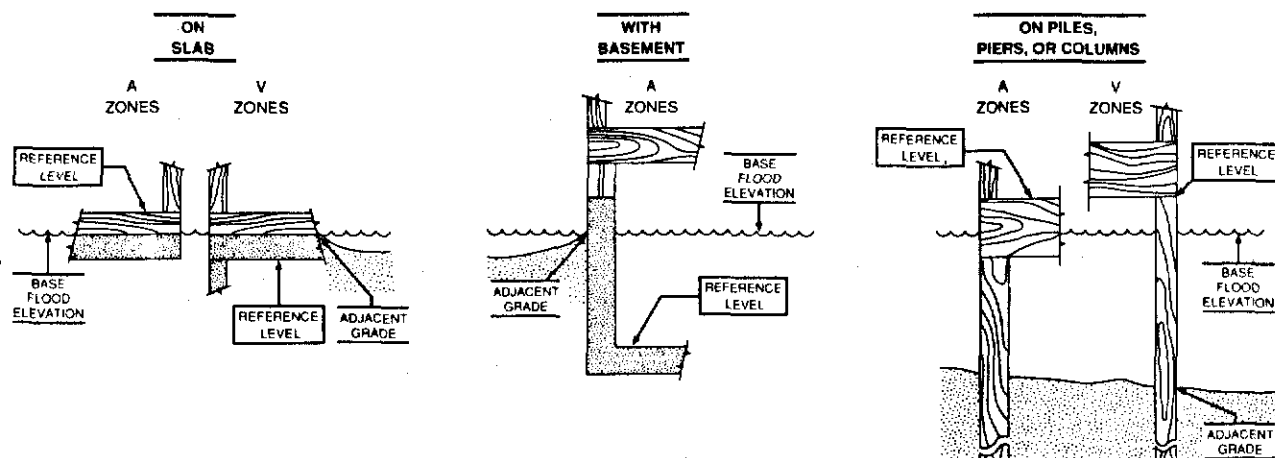
*I certify that the information in Sections B and C on this certificate represents my best efforts to interpret the data available.  
I understand that any false statement may be punishable by fine or imprisonment under 18 U.S. Code, Section 1001.*

CERTIFIER'S NAME <b>John C. Brendla</b>		LICENSE NUMBER (or Affix Seal) <b>1269</b>	
TITLE <b>Registered Land Surveyor</b>		COMPANY NAME <b>John C. Brendla &amp; Associates, Inc.</b>	
ADDRESS <b>4015 82nd Avenue North</b>		CITY <b>Pinellas Park, Florida</b>	STATE <b>33781</b> ZIP
SIGNATURE <i>[Signature]</i>		DATE <b>September 20, 1996</b>	PHONE <b>(813) 576-7546</b>

Copies should be made of this Certificate for: 1) community official, 2) insurance agent/company, and 3) building owner.

### COMMENTS:

LOWEST FLOOR ELEV.	17.80	
GARAGE ELEV.	8.53	
HOT WATER HEATER	11.70	(USED AS THE LOWEST LIVING FLOOR ELEV.)
A/C PAD ELEV.	19.67	



The diagrams above illustrate the points at which the elevations should be measured in A Zones and V Zones.

Elevations for all A Zones should be measured at the top of the reference level floor.

Elevations for all V Zones should be measured at the bottom of the lowest horizontal structural member.

O.M.B. No 3067-0077  
Expires May 31, 1993

**ELEVATION CERTIFICATE**  
**FEDERAL EMERGENCY MANAGEMENT AGENCY**  
**NATIONAL FLOOD INSURANCE PROGRAM**

**ATTENTION:** Use of this certificate does not provide a waiver of the flood insurance purchase requirement. This form is used only to provide elevation information necessary to ensure compliance with applicable community floodplain management ordinances, to determine the proper insurance premium rate, and/or to support a request for a Letter of Map Amendment or Revision (LOMA or LOMR). Instructions for completing this form can be found on the following pages.

SECTION A PROPERTY INFORMATION		FOR INSURANCE COMPANY USE
BUILDING OWNER'S NAME <b>Robert and Liat Purpura</b>		POLICY NUMBER
STREET ADDRESS (Including Apt., Unit, Suite and/or Bldg. Number) OR P.O. ROUTE AND BOX NUMBER <b>18832 Gulf Blvd</b>		COMPANY NAIC NUMBER
OTHER DESCRIPTION (Lot and Block Numbers, etc.) <b>Lot 4, VISTA SHORES TOWNHOMES</b>		
CITY <b>Indian Shores</b>	STATE <b>Florida</b>	ZIP CODE

**SECTION B FLOOD INSURANCE RATE MAP (FIRM) INFORMATION**

Provide the following from the proper FIRM (See Instructions):

1. COMMUNITY NUMBER	2. PANEL NUMBER	3. SUFFIX	4. DATE OF FIRM INDEX	5. FIRM ZONE	6. BASE FLOOD ELEVATION (in AO Zones, use depth)
125118	0003	C	3/2/83	A-11	10 feet

7. Indicate the elevation datum system used on the FIRM for Base Flood Elevations (BFE): ☒ NGVD '29 ☐ Other (describe on back)
8. For Zones A or V, where no BFE is provided on the FIRM, and the community has established a BFE for this building site, indicate the community's BFE:  feet NGVD (or other FIRM datum—see Section B, Item 7).

**SECTION C BUILDING ELEVATION INFORMATION**

1. Using the Elevation Certificate Instructions, indicate the diagram number from the diagrams found on Pages 5 and 6 that best describes the subject building's reference level \_\_\_\_\_.
- 2(a). FIRM Zones A1-A30, AE, AH, and A (with BFE). The top of the reference level floor from the selected diagram is at an elevation of  feet NGVD (or other FIRM datum—see Section B, Item 7).
- (b). FIRM Zones V1-V30, VE, and V (with BFE). The bottom of the lowest horizontal structural member of the reference level from the selected diagram, is at an elevation of  feet NGVD (or other FIRM datum—see Section B, Item 7).
- (c). FIRM Zone A (without BFE). The floor used as the reference level from the selected diagram is  feet above ☐ or below ☐ (check one) the highest grade adjacent to the building.
- (d). FIRM Zone AO. The floor used as the reference level from the selected diagram is  feet above ☐ or below ☐ (check one) the highest grade adjacent to the building. If no flood depth number is available, is the building's lowest floor (reference level) elevated in accordance with the community's floodplain management ordinance? ☐ Yes ☐ No ☐ Unknown
3. Indicate the elevation datum system used in determining the above reference level elevations: ☐ NGVD '29 ☐ Other (describe under Comments on Page 2). (NOTE: If the elevation datum used in measuring the elevations is different than that used on the FIRM [see Section B, Item 7], then convert the elevations to the datum system used on the FIRM and show the conversion equation under Comments on Page 2.)
4. Elevation reference mark used appears on FIRM: ☒ Yes ☐ No (See Instructions on Page 4)
5. The reference level elevation is based on: ☒ actual construction ☐ construction drawings  
(NOTE: Use of construction drawings is only valid if the building does not yet have the reference level floor in place, in which case this certificate will only be valid for the building during the course of construction. A post-construction Elevation Certificate will be required once construction is complete.)
6. The elevation of the lowest grade immediately adjacent to the building is:  feet NGVD (or other FIRM datum—see Section B, Item 7).

**SECTION D COMMUNITY INFORMATION**

1. If the community official responsible for verifying building elevations specifies that the reference level indicated in Section C, Item 1 is not the "lowest floor" as defined in the community's floodplain management ordinance, the elevation of the building's "lowest floor" as defined by the ordinance is:  feet NGVD (or other FIRM datum—see Section B, Item 7).
2. Date of the start of construction or substantial improvement \_\_\_\_\_

# SECTION E CERTIFICATION

This certification is to be signed by a land surveyor, engineer, or architect who is authorized by state or local law to certify elevation information when the elevation information for Zones A1-A30, AE, AH, A (with BFE), V1-V30, VE, and V (with BFE) is required. Community officials who are authorized by local law or ordinance to provide floodplain management information, may also sign the certification. In the case of Zones AO and A (without a FEMA or community issued BFE), a building official, a property owner, or an owner's representative may also sign the certification.

Reference level diagrams 6, 7 and 8 - Distinguishing Features-If the certifier is unable to certify to breakaway/non-breakaway wall, enclosure size, location of servicing equipment, area use, wall openings, or unfinished area Feature(s), then list the Feature(s) not included in the certification under Comments below. The diagram number, Section C, Item 1, must still be entered.

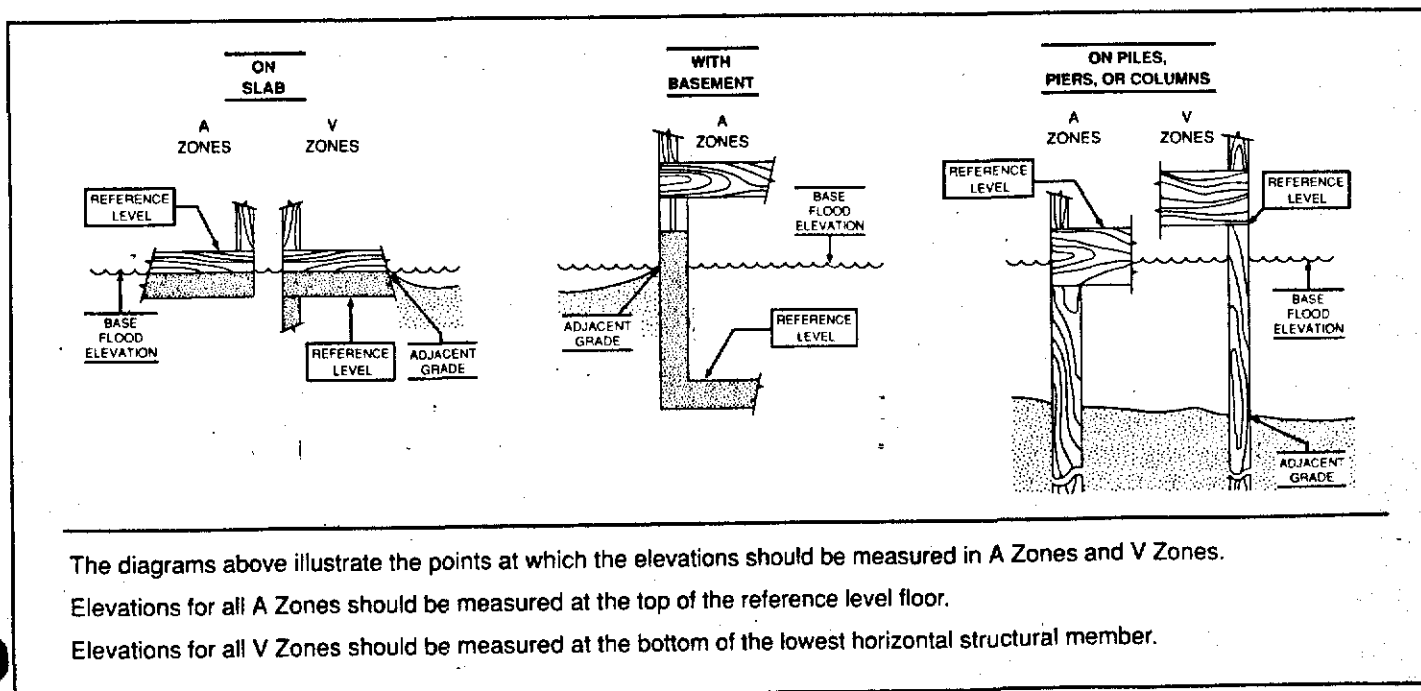
I certify that the information in Sections B and C on this certificate represents my best efforts to interpret the data available. I understand that any false statement may be punishable by fine or imprisonment under 18 U.S. Code, Section 1001.

CERTIFIER'S NAME John C. Brendla		LICENSE NUMBER (or Affix Seal) 1269	
TITLE Registered Land Surveyor		COMPANY NAME John C. Brendla & Associates, Inc.	
ADDRESS 4015 82nd Avenue North	CITY Pinellas Park, Florida	STATE 33781	ZIP
SIGNATURE <i>[Signature]</i>	DATE September 20, 1996	PHONE (813) 576-7546	

Copies should be made of this Certificate for: 1) community official, 2) insurance agent/company, and 3) building owner.

## COMMENTS:

LOWEST FLOOR ELEV.	17.80	
GARAGE ELEV.	8.52	
HOT WATER HEATER ELEV.	11.68	(USED AS THE LOWEST LIVING FLOOR ELEV.)
A/C PAD ELEV.	19.67	





O.M.B. No 3067-0077  
Expires May 31, 1993

# ELEVATION CERTIFICATE

## FEDERAL EMERGENCY MANAGEMENT AGENCY NATIONAL FLOOD INSURANCE PROGRAM

**ATTENTION:** Use of this certificate does not provide a waiver of the flood insurance purchase requirement. This form is used only to provide elevation information necessary to ensure compliance with applicable community floodplain management ordinances, to determine the proper insurance premium rate, and/or to support a request for a Letter of Map Amendment or Revision (LOMA or LOMR). Instructions for completing this form can be found on the following pages.

SECTION A PROPERTY INFORMATION		FOR INSURANCE COMPANY USE
BUILDING OWNER'S NAME <u>ROBERT + Liat PUR PURA</u>		POLICY NUMBER
STREET ADDRESS (Including Apt., Unit, Suite and/or Bldg. Number) OR P.O. ROUTE AND BOX NUMBER <u>18832 Gulf Blvd</u>		COMPANY NAIC NUMBER
OTHER DESCRIPTION (Lot and Block Numbers, etc.) <u>Lot 4, VISTA SHORES TOWNHOMES</u>		
CITY <u>Indian Shores</u>	STATE <u>Florida</u>	ZIP CODE

### SECTION B FLOOD INSURANCE RATE MAP (FIRM) INFORMATION

Provide the following from the proper FIRM (See Instructions):

1. COMMUNITY NUMBER	2. PANEL NUMBER	3. SUFFIX	4. DATE OF FIRM INDEX	5. FIRM ZONE	6. BASE FLOOD ELEVATION (in AO Zones, use depth)
125118	0003	C	3/2/83	A-11	10 feet

7. Indicate the elevation datum system used on the FIRM for Base Flood Elevations (BFE): ☒ NGVD '29 ☐ Other (describe on back)
8. For Zones A or V, where no BFE is provided on the FIRM, and the community has established a BFE for this building site, indicate the community's BFE:        feet NGVD (or other FIRM datum—see Section B, Item 7).

### SECTION C BUILDING ELEVATION INFORMATION

1. Using the Elevation Certificate Instructions, indicate the diagram number from the diagrams found on Pages 5 and 6 that best describes the subject building's reference level       .
- 2(a). FIRM Zones A1-A30, AE, AH, and A (with BFE). The top of the reference level floor from the selected diagram is at an elevation of 111.68 feet NGVD (or other FIRM datum—see Section B, Item 7).
- (b). FIRM Zones V1-V30, VE, and V (with BFE). The bottom of the lowest horizontal structural member of the reference level from the selected diagram, is at an elevation of        feet NGVD (or other FIRM datum—see Section B, Item 7).
- (c). FIRM Zone A (without BFE). The floor used as the reference level from the selected diagram is        feet above ☐ or below ☐ (check one) the highest grade adjacent to the building.
- (d). FIRM Zone AO. The floor used as the reference level from the selected diagram is        feet above ☐ or below ☐ (check one) the highest grade adjacent to the building. If no flood depth number is available, is the building's lowest floor (reference level) elevated in accordance with the community's floodplain management ordinance? ☐ Yes ☐ No ☐ Unknown
3. Indicate the elevation datum system used in determining the above reference level elevations: ☐ NGVD '29 ☐ Other (describe under Comments on Page 2). (NOTE: If the elevation datum used in measuring the elevations is different than that used on the FIRM [see Section B, Item 7], then convert the elevations to the datum system used on the FIRM and show the conversion equation under Comments on Page 2.)
4. Elevation reference mark used appears on FIRM: ☒ Yes ☐ No (See Instructions on Page 4)
5. The reference level elevation is based on: ☒ actual construction ☐ construction drawings  
(NOTE: Use of construction drawings is only valid if the building does not yet have the reference level floor in place, in which case this certificate will only be valid for the building during the course of construction. A post-construction Elevation Certificate will be required once construction is complete.)
6. The elevation of the lowest grade immediately adjacent to the building is: 8.17 feet NGVD (or other FIRM datum—see Section B, Item 7).

### SECTION D COMMUNITY INFORMATION


1. If the community official responsible for verifying building elevations specifies that the reference level indicated in Section C, Item 1 is not the "lowest floor" as defined in the community's floodplain management ordinance, the elevation of the building's "lowest floor" as defined by the ordinance is: 117.8 feet NGVD (or other FIRM datum—see Section B, Item 7).
2. Date of the start of construction or substantial improvement 11/17/95

## SECTION E CERTIFICATION

This certification is to be signed by a land surveyor, engineer, or architect who is authorized by state or local law to certify elevation information when the elevation information for Zones A1-A30, AE, AH, A (with BFE), V1-V30, VE, and V (with BFE) is required. Community officials who are authorized by local law or ordinance to provide floodplain management information, may also sign the certification. In the case of Zones AO and A (without a FEMA or community issued BFE), a building official, a property owner, or an owner's representative may also sign the certification.

Reference level diagrams 6, 7 and 8 - Distinguishing Features-If the certifier is unable to certify to breakaway/non-breakaway wall, enclosure size, location of servicing equipment, area use, wall openings, or unfinished area Feature(s), then list the Feature(s) not included in the certification under Comments below. The diagram number, Section C, Item 1, must still be entered.

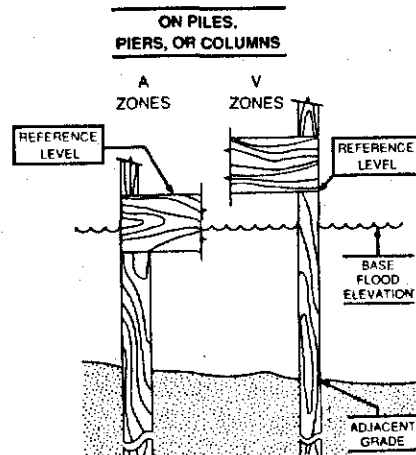
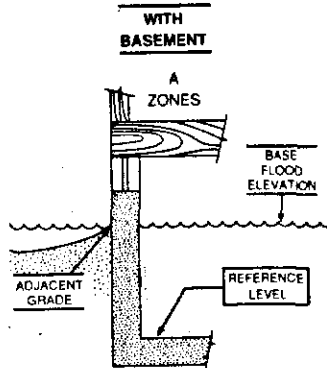
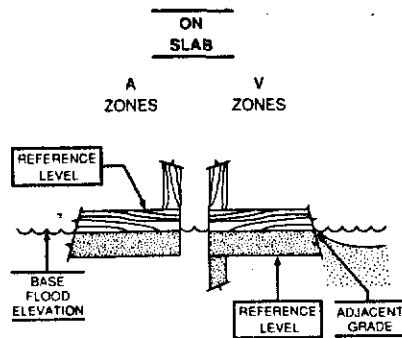
I certify that the information in Sections B and C on this certificate represents my best efforts to interpret the data available.  
I understand that any false statement may be punishable by fine or imprisonment under 18 U.S. Code, Section 1001.

CERTIFIER'S NAME <b>John C. Brendla</b>		LICENSE NUMBER (or Affix Seal) <b>1269</b>	
TITLE <b>Registered Land Surveyor</b>		COMPANY NAME <b>John C. Brendla &amp; Associates, Inc.</b>	
ADDRESS <b>4015 82nd Avenue North</b>	CITY <b>Pinellas Park, Florida</b>	STATE <b>33781</b>	ZIP
SIGNATURE 		DATE <b>September 20, 1996</b>	PHONE <b>(813) 576-7546</b>

Copies should be made of this Certificate for: 1) community official, 2) insurance agent/company, and 3) building owner.

### COMMENTS:

LOWEST FLOOR ELEV.	17.80	
GARAGE ELEV.	8.52	
HOT WATER HEATER ELEV.	11.68	(USED AS THE LOWEST LIVING FLOOR ELEV.)
A/C PAD ELEV.	19.67	



The diagrams above illustrate the points at which the elevations should be measured in A Zones and V Zones.  
Elevations for all A Zones should be measured at the top of the reference level floor.  
Elevations for all V Zones should be measured at the bottom of the lowest horizontal structural member.

**ELEVATION CERTIFICATE**  
**FEDERAL EMERGENCY MANAGEMENT AGENCY**  
**NATIONAL FLOOD INSURANCE PROGRAM**

O M B No 3067-0077  
Expires May 31, 1993

**ATTENTION:** Use of this certificate does not provide a waiver of the flood insurance purchase requirement. This form is used only to provide elevation information necessary to ensure compliance with applicable community floodplain management ordinances, to determine the proper insurance premium rate, and/or to support a request for a Letter of Map Amendment or Revision (LOMA or LOMR). Instructions for completing this form can be found on the following pages.

SECTION A PROPERTY INFORMATION	FOR INSURANCE COMPANY USE
BUILDING OWNER'S NAME <b>Mr. Email Bosacki</b>	POLICY NUMBER
STREET ADDRESS (Including Apt., Unit, Suite and/or Bldg. Number) OR P.O. ROUTE AND BOX NUMBER <b>18832 Gulf Blvd.</b>	COMPANY NAIC NUMBER
OTHER DESCRIPTION (Lot and Block Numbers, etc.) <b>Lot 5, VISTA SHORES TOWNHOMES</b>	
CITY <b>Indian Shores</b>	STATE <b>Florida</b>
ZIP CODE	

**SECTION B FLOOD INSURANCE RATE MAP (FIRM) INFORMATION**

Provide the following from the proper FIRM (See Instructions):

1. COMMUNITY NUMBER	2. PANEL NUMBER	3. SUFFIX	4. DATE OF FIRM INDEX	5. FIRM ZONE	6. BASE FLOOD ELEVATION (in AO Zones, use depth)
125118	0003	C	3/2/83	A-11	10 feet

7. Indicate the elevation datum system used on the FIRM for Base Flood Elevations (BFE): ☒ NGVD '29 ☐ Other (describe on back)
8. For Zones A or V, where no BFE is provided on the FIRM, and the community has established a BFE for this building site, indicate the community's BFE:  feet NGVD (or other FIRM datum—see Section B, Item 7).

**SECTION C BUILDING ELEVATION INFORMATION**

1. Using the Elevation Certificate Instructions, indicate the diagram number from the diagrams found on Pages 5 and 6 that best describes the subject building's reference level .
- 2(a). FIRM Zones A1-A30, AE, AH, and A (with BFE). The top of the reference level floor from the selected diagram is at an elevation of  feet NGVD (or other FIRM datum—see Section B, Item 7).
- (b). FIRM Zones V1-V30, VE, and V (with BFE). The bottom of the lowest horizontal structural member of the reference level from the selected diagram, is at an elevation of  feet NGVD (or other FIRM datum—see Section B, Item 7).
- (c). FIRM Zone A (without BFE). The floor used as the reference level from the selected diagram is  feet above ☐ or below ☐ (check one) the highest grade adjacent to the building.
- (d). FIRM Zone AO. The floor used as the reference level from the selected diagram is  feet above ☐ or below ☐ (check one) the highest grade adjacent to the building. If no flood depth number is available, is the building's lowest floor (reference level) elevated in accordance with the community's floodplain management ordinance? ☐ Yes ☐ No ☐ Unknown
3. Indicate the elevation datum system used in determining the above reference level elevations: ☐ NGVD '29 ☐ Other (describe under Comments on Page 2). (NOTE: If the elevation datum used in measuring the elevations is different than that used on the FIRM [see Section B, Item 7], then convert the elevations to the datum system used on the FIRM and show the conversion equation under Comments on Page 2.)
4. Elevation reference mark used appears on FIRM: ☒ Yes ☐ No (See Instructions on Page 4)
5. The reference level elevation is based on: ☒ actual construction ☐ construction drawings  
(NOTE: Use of construction drawings is only valid if the building does not yet have the reference level floor in place, in which case this certificate will only be valid for the building during the course of construction. A post-construction Elevation Certificate will be required once construction is complete.)
6. The elevation of the lowest grade immediately adjacent to the building is:  feet NGVD (or other FIRM datum—see Section B, Item 7).

**SECTION D COMMUNITY INFORMATION**


1. If the community official responsible for verifying building elevations specifies that the reference level indicated in Section C, Item 1 is not the "lowest floor" as defined in the community's floodplain management ordinance, the elevation of the building's "lowest floor" as defined by the ordinance is:  feet NGVD (or other FIRM datum—see Section B, Item 7).
2. Date of the start of construction or substantial improvement

## SECTION E CERTIFICATION

This certification is to be signed by a land surveyor, engineer, or architect who is authorized by state or local law to certify elevation information when the elevation information for Zones A1-A30, AE, AH, A (with BFE), V1-V30, VE, and V (with BFE) is required. Community officials who are authorized by local law or ordinance to provide floodplain management information, may also sign the certification. In the case of Zones AO and A (without a FEMA or community issued BFE), a building official, a property owner, or an owner's representative may also sign the certification.

Reference level diagrams 6, 7 and 8 - Distinguishing Features-If the certifier is unable to certify to breakaway/non-breakaway wall, enclosure size, location of servicing equipment, area use, wall openings, or unfinished area Feature(s), then list the Feature(s) not included in the certification under Comments below. The diagram number, Section C, Item 1, must still be entered.

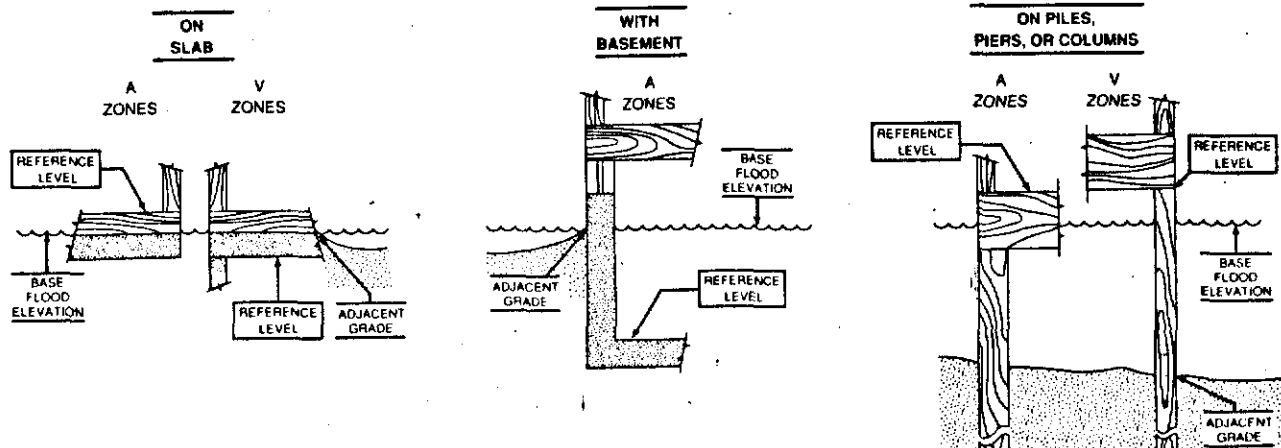
*I certify that the information in Sections B and C on this certificate represents my best efforts to interpret the data available.  
I understand that any false statement may be punishable by fine or imprisonment under 18 U.S. Code, Section 1001.*

CERTIFIER'S NAME John C. Brendla		LICENSE NUMBER (or Affix Seal) 1269	
TITLE Registered Land Surveyor		COMPANY NAME John C. Brendla & Associates, Inc.	
ADDRESS 4015 82nd Avenue North	CITY Pinellas Park, Florida	STATE 33781	ZIP
SIGNATURE 		DATE September 20, 1996	PHONE (813) 576-7546

Copies should be made of this Certificate for: 1) community official, 2) insurance agent/company, and 3) building owner.

### COMMENTS:

LOWEST FLOOR ELEV.	17.82	
GARAGE ELEV.	8.57	
HOT WATER HEATER	11.69	(USED AS THE LOWEST LIVING FLOOR ELEV.)
A/C PAD ELEV.	19.67	



The diagrams above illustrate the points at which the elevations should be measured in A Zones and V Zones.  
Elevations for all A Zones should be measured at the top of the reference level floor.  
Elevations for all V Zones should be measured at the bottom of the lowest horizontal structural member.

O M B. No 3067-0077  
Expires May 31, 1993

**ELEVATION CERTIFICATE**  
**FEDERAL EMERGENCY MANAGEMENT AGENCY**  
**NATIONAL FLOOD INSURANCE PROGRAM**

**ATTENTION:** Use of this certificate does not provide a waiver of the flood insurance purchase requirement. This form is used only to provide elevation information necessary to ensure compliance with applicable community floodplain management ordinances, to determine the proper insurance premium rate, and/or to support a request for a Letter of Map Amendment or Revision (LOMA or LOMR). Instructions for completing this form can be found on the following pages.

SECTION A PROPERTY INFORMATION		FOR INSURANCE COMPANY USE
BUILDING OWNER'S NAME	POLICY NUMBER	
STREET ADDRESS (Including Apt., Unit, Suite and/or Bldg. Number) OR P.O. ROUTE AND BOX NUMBER 18832 Gulf Blvd.	COMPANY NAIC NUMBER	
OTHER DESCRIPTION (Lot and Block Numbers, etc.) Lot 5, VISTA SHORES TOWNHOMES		
CITY Indian Shores	STATE Florida	ZIP CODE

**SECTION B FLOOD INSURANCE RATE MAP (FIRM) INFORMATION**

Provide the following from the proper FIRM (See Instructions):

1. COMMUNITY NUMBER	2. PANEL NUMBER	3. SUFFIX	4. DATE OF FIRM INDEX	5. FIRM ZONE	6. BASE FLOOD ELEVATION (in AO Zones, use depth)
125118	0003	C	3/2/83	A-11	10 feet

7. Indicate the elevation datum system used on the FIRM for Base Flood Elevations (BFE): ☒ NGVD '29 ☐ Other (describe on back)
8. For Zones A or V, where no BFE is provided on the FIRM, and the community has established a BFE for this building site, indicate the community's BFE:  feet NGVD (or other FIRM datum—see Section B, Item 7).

**SECTION C BUILDING ELEVATION INFORMATION**

1. Using the Elevation Certificate Instructions, indicate the diagram number from the diagrams found on Pages 5 and 6 that best describes the subject building's reference level \_\_\_\_\_.
- 2(a). FIRM Zones A1-A30, AE, AH, and A (with BFE). The top of the reference level floor from the selected diagram is at an elevation of  feet NGVD (or other FIRM datum—see Section B, Item 7).
- (b). FIRM Zones V1-V30, VE, and V (with BFE). The bottom of the lowest horizontal structural member of the reference level from the selected diagram, is at an elevation of  feet NGVD (or other FIRM datum—see Section B, Item 7).
- (c). FIRM Zone A (without BFE). The floor used as the reference level from the selected diagram is  feet above ☐ or below ☐ (check one) the highest grade adjacent to the building.
- (d). FIRM Zone AO. The floor used as the reference level from the selected diagram is  feet above ☐ or below ☐ (check one) the highest grade adjacent to the building. If no flood depth number is available, is the building's lowest floor (reference level) elevated in accordance with the community's floodplain management ordinance? ☐ Yes ☐ No ☐ Unknown
3. Indicate the elevation datum system used in determining the above reference level elevations: ☐ NGVD '29 ☐ Other (describe under Comments on Page 2). (NOTE: If the elevation datum used in measuring the elevations is different than that used on the FIRM [see Section B, Item 7], then convert the elevations to the datum system used on the FIRM and show the conversion equation under Comments on Page 2.)
4. Elevation reference mark used appears on FIRM: ☒ Yes ☐ No (See Instructions on Page 4)
5. The reference level elevation is based on: ☒ actual construction ☐ construction drawings  
(NOTE: Use of construction drawings is only valid if the building does not yet have the reference level floor in place, in which case this certificate will only be valid for the building during the course of construction. A post-construction Elevation Certificate will be required once construction is complete.)
6. The elevation of the lowest grade immediately adjacent to the building is:  feet NGVD (or other FIRM datum—see Section B, Item 7).

**SECTION D COMMUNITY INFORMATION**

1. If the community official responsible for verifying building elevations specifies that the reference level indicated in Section C, Item 1 is not the "lowest floor" as defined in the community's floodplain management ordinance, the elevation of the building's "lowest floor" as defined by the ordinance is:  feet NGVD (or other FIRM datum—see Section B, Item 7).
2. Date of the start of construction or substantial improvement 11/17/95

# SECTION E CERTIFICATION

This certification is to be signed by a land surveyor, engineer, or architect who is authorized by state or local law to certify elevation information when the elevation information for Zones A1-A30, AE, AH, A (with BFE), V1-V30, VE, and V (with BFE) is required. Community officials who are authorized by local law or ordinance to provide floodplain management information, may also sign the certification. In the case of Zones AO and A (without a FEMA or community issued BFE), a building official, a property owner, or an owner's representative may also sign the certification.

Reference level diagrams 6, 7 and 8 - Distinguishing Features-If the certifier is unable to certify to breakaway/non-breakaway wall, enclosure size, location of servicing equipment, area use, wall openings, or unfinished area Feature(s), then list the Feature(s) not included in the certification under Comments below. The diagram number, Section C, Item 1, must still be entered.

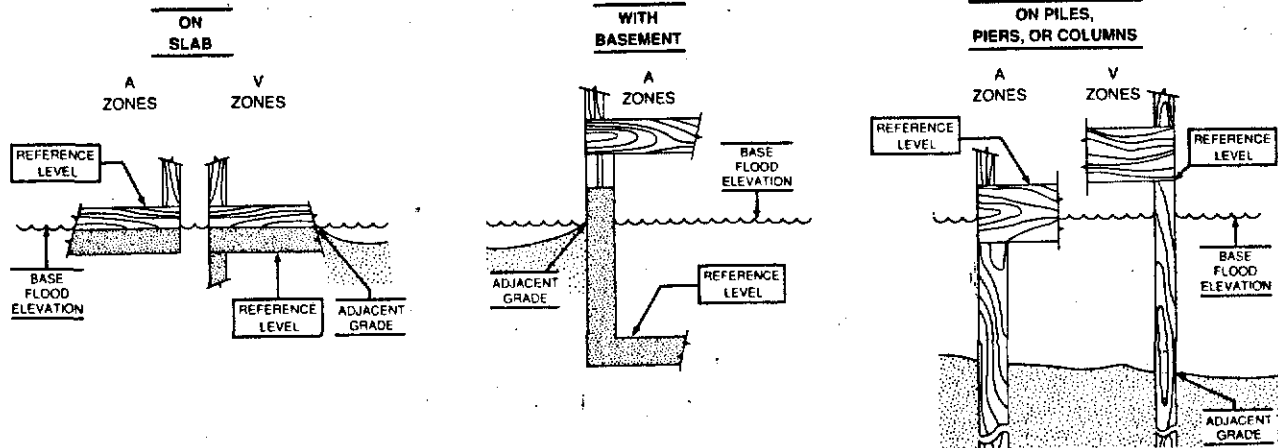
I certify that the information in Sections B and C on this certificate represents my best efforts to interpret the data available.  
I understand that any false statement may be punishable by fine or imprisonment under 18 U.S. Code, Section 1001.

CERTIFIER'S NAME John C. Brendla		LICENSE NUMBER (or Affix Seal) 1269	
TITLE Registered Land Surveyor		COMPANY NAME John C. Brendla & Associates, Inc.	
ADDRESS 4015 82nd Avenue North	CITY Pinellas Park, Florida	STATE 33781	ZIP
SIGNATURE <i>[Signature]</i>		DATE September 20, 1996	PHONE (813) 576-7546

Copies should be made of this Certificate for: 1) community official, 2) insurance agent/company, and 3) building owner.

## COMMENTS:

LOWEST FLOOR ELEV.	17.82
GARAGE ELEV.	8.57
HOT WATER HEATER	11.69 (USED AS THE LOWEST LIVING FLOOR ELEV.)
A/C PAD ELEV.	19.67



The diagrams above illustrate the points at which the elevations should be measured in A Zones and V Zones.  
Elevations for all A Zones should be measured at the top of the reference level floor.  
Elevations for all V Zones should be measured at the bottom of the lowest horizontal structural member.

O.M.B. No 3067-0077  
Expires May 31, 1993

# ELEVATION CERTIFICATE

## FEDERAL EMERGENCY MANAGEMENT AGENCY NATIONAL FLOOD INSURANCE PROGRAM

**ATTENTION:** Use of this certificate does not provide a waiver of the flood insurance purchase requirement. This form is used only to provide elevation information necessary to ensure compliance with applicable community floodplain management ordinances, to determine the proper insurance premium rate, and/or to support a request for a Letter of Map Amendment or Revision (LOMA or LOMR). Instructions for completing this form can be found on the following pages.

SECTION A PROPERTY INFORMATION		FOR INSURANCE COMPANY USE
BUILDING OWNER'S NAME <b>William F. and Marcella A. Smith</b>	POLICY NUMBER	
STREET ADDRESS (Including Apt., Unit, Suite and/or Bldg. Number) OR P.O. ROUTE AND BOX NUMBER <b>18832 Gulf Blvd.</b>	COMPANY NAIC NUMBER	
OTHER DESCRIPTION (Lot and Block Numbers, etc.) <b>Lot 6, VISTA SHORES TOWNHOMES</b>		
CITY <b>Indian Shores</b>	STATE <b>Florida</b>	ZIP CODE

### SECTION B FLOOD INSURANCE RATE MAP (FIRM) INFORMATION

Provide the following from the proper FIRM (See Instructions):

1. COMMUNITY NUMBER	2. PANEL NUMBER	3. SUFFIX	4. DATE OF FIRM INDEX	5. FIRM ZONE	6. BASE FLOOD ELEVATION (in AO Zones, use depth)
<b>125118</b>	<b>0003</b>	<b>C</b>	<b>6/1/83</b>	<b>A-11</b>	<b>10 feet</b>

7. Indicate the elevation datum system used on the FIRM for Base Flood Elevations (BFE): ☒ NGVD '29 ☐ Other (describe on back)
8. For Zones A or V, where no BFE is provided on the FIRM, and the community has established a BFE for this building site, indicate the community's BFE:  feet NGVD (or other FIRM datum—see Section B, Item 7).

### SECTION C BUILDING ELEVATION INFORMATION

1. Using the Elevation Certificate Instructions, indicate the diagram number from the diagrams found on Pages 5 and 6 that best describes the subject building's reference level 1.
- 2(a). FIRM Zones A1-A30, AE, AH, and A (with BFE). The top of the reference level floor from the selected diagram is at an elevation of 11.71 feet NGVD (or other FIRM datum—see Section B, Item 7).
- (b). FIRM Zones V1-V30, VE, and V (with BFE). The bottom of the lowest horizontal structural member of the reference level from the selected diagram, is at an elevation of  feet NGVD (or other FIRM datum—see Section B, Item 7).
- (c). FIRM Zone A (without BFE). The floor used as the reference level from the selected diagram is  feet above ☐ or below ☐ (check one) the highest grade adjacent to the building.
- (d). FIRM Zone AO. The floor used as the reference level from the selected diagram is  feet above ☐ or below ☐ (check one) the highest grade adjacent to the building. If no flood depth number is available, is the building's lowest floor (reference level) elevated in accordance with the community's floodplain management ordinance? ☐ Yes ☐ No ☐ Unknown
3. Indicate the elevation datum system used in determining the above reference level elevations: ☐ NGVD '29 ☐ Other (describe under Comments on Page 2). (NOTE: If the elevation datum used in measuring the elevations is different than that used on the FIRM [see Section B, Item 7], then convert the elevations to the datum system used on the FIRM and show the conversion equation under Comments on Page 2.)
4. Elevation reference mark used appears on FIRM: ☒ Yes ☐ No (See Instructions on Page 4)
5. The reference level elevation is based on: ☒ actual construction ☐ construction drawings  
(NOTE: Use of construction drawings is only valid if the building does not yet have the reference level floor in place, in which case this certificate will only be valid for the building during the course of construction. A post-construction Elevation Certificate will be required once construction is complete.)
6. The elevation of the lowest grade immediately adjacent to the building is: 8.23 feet NGVD (or other FIRM datum—see Section B, Item 7).

### SECTION D COMMUNITY INFORMATION

1. If the community official responsible for verifying building elevations specifies that the reference level indicated in Section C, Item 1 is not the "lowest floor" as defined in the community's floodplain management ordinance, the elevation of the building's "lowest floor" as defined by the ordinance is:  feet NGVD (or other FIRM datum—see Section B, Item 7).
2. Date of the start of construction or substantial improvement

# SECTION E CERTIFICATION

This certification is to be signed by a land surveyor, engineer, or architect who is authorized by state or local law to certify elevation information when the elevation information for Zones A1-A30, AE, AH, A (with BFE), V1-V30, VE, and V (with BFE) is required. Community officials who are authorized by local law or ordinance to provide floodplain management information, may also sign the certification. In the case of Zones AO and A (without a FEMA or community issued BFE), a building official, a property owner, or an owner's representative may also sign the certification.

Reference level diagrams 6, 7 and 8 - Distinguishing Features-If the certifier is unable to certify to breakaway/non-breakaway wall, enclosure size, location of servicing equipment, area use, wall openings, or unfinished area Feature(s), then list the Feature(s) not included in the certification under Comments below. The diagram number, Section C, Item 1, must still be entered.

I certify that the information in Sections B and C on this certificate represents my best efforts to interpret the data available.  
I understand that any false statement may be punishable by fine or imprisonment under 18 U.S. Code, Section 1001.

CERTIFIER'S NAME <b>John C. Brendla</b>		LICENSE NUMBER (or Affix Seal) <b>1269</b>	
TITLE <b>Registered Land Surveyor</b>		COMPANY NAME <b>John C. Brendla &amp; Associates, Inc.</b>	
ADDRESS <b>4015 82nd Avenue North</b>	CITY <b>Pinellas Park, Florida</b>	STATE <b>33781</b>	ZIP <b>33781</b>
SIGNATURE <i>[Signature]</i>	DATE <b>September 20, 1996</b>	PHONE <b>(813) 576-7546</b>	

Copies should be made of this Certificate for: 1) community official, 2) insurance agent/company, and 3) building owner.

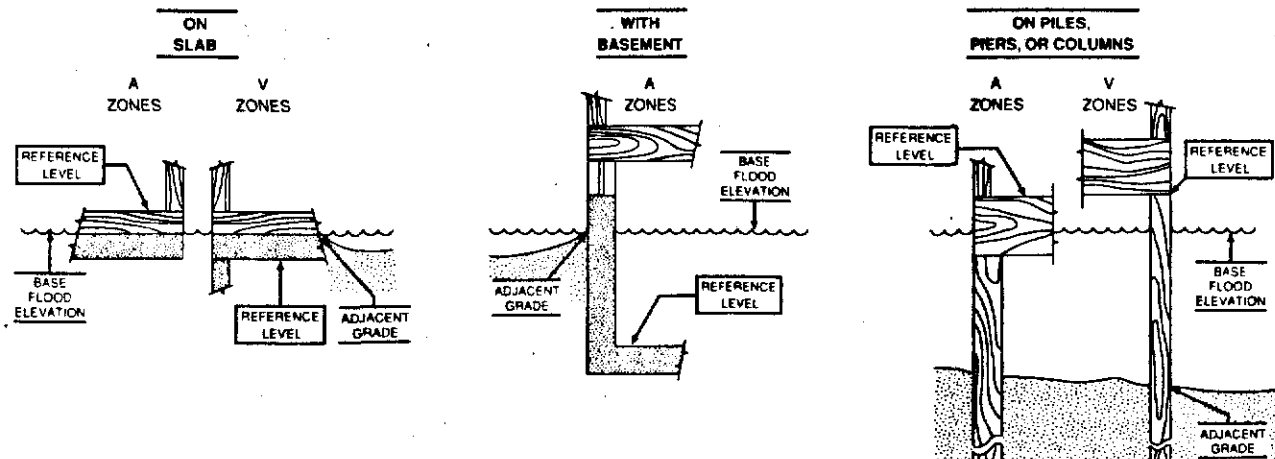
## COMMENTS:

**LOWEST FLOOR ELEV. 17.76**

**HOT WATER HEATER 11.71 (USED AS THE LOWEST LIVING FLOOR ELEV.)**

**GARAGE ELEV. 8.58**

**A/C PAD ELEV. 19.64**



The diagrams above illustrate the points at which the elevations should be measured in A Zones and V Zones.

Elevations for all A Zones should be measured at the top of the reference level floor.

Elevations for all V Zones should be measured at the bottom of the lowest horizontal structural member.



O M B. No 3067-0077  
Expires May 31, 1993

**ELEVATION CERTIFICATE**  
**FEDERAL EMERGENCY MANAGEMENT AGENCY**  
**NATIONAL FLOOD INSURANCE PROGRAM**

**ATTENTION:** Use of this certificate does not provide a waiver of the flood insurance purchase requirement. This form is used only to provide elevation information necessary to ensure compliance with applicable community floodplain management ordinances, to determine the proper insurance premium rate, and/or to support a request for a Letter of Map Amendment or Revision (LOMA or LOMR). Instructions for completing this form can be found on the following pages.

SECTION A PROPERTY INFORMATION	FOR INSURANCE COMPANY USE
BUILDING OWNER'S NAME <b>William F. and Marcella A. Smith</b>	POLICY NUMBER
STREET ADDRESS (Including Apt., Unit, Suite and/or Bldg. Number) OR P.O. ROUTE AND BOX NUMBER <b>18832 Gulf Blvd.</b>	COMPANY NAIC NUMBER
OTHER DESCRIPTION (Lot and Block Numbers, etc.) <b>Lot 6, VISTA SHORES TOWNHOMES</b>	
CITY <b>Indian Shores</b>	STATE <b>Florida</b>
ZIP CODE	

**SECTION B FLOOD INSURANCE RATE MAP (FIRM) INFORMATION**

Provide the following from the proper FIRM (See Instructions):

1. COMMUNITY NUMBER	2. PANEL NUMBER	3. SUFFIX	4. DATE OF FIRM INDEX	5. FIRM ZONE	6. BASE FLOOD ELEVATION (in AO Zones, use depth)
<b>125118</b>	<b>0003</b>	<b>C</b>	<b>6/1/83</b>	<b>A-11</b>	<b>10 feet</b>

7. Indicate the elevation datum system used on the FIRM for Base Flood Elevations (BFE): ☒ NGVD '29 ☐ Other (describe on back)
8. For Zones A or V, where no BFE is provided on the FIRM, and the community has established a BFE for this building site, indicate the community's BFE:            feet NGVD (or other FIRM datum—see Section B, Item 7).

**SECTION C BUILDING ELEVATION INFORMATION**

1. Using the Elevation Certificate Instructions, indicate the diagram number from the diagrams found on Pages 5 and 6 that best describes the subject building's reference level 1.
- 2(a). FIRM Zones A1-A30, AE, AH, and A (with BFE). The top of the reference level floor from the selected diagram is at an elevation of 11 feet NGVD (or other FIRM datum—see Section B, Item 7).
- (b). FIRM Zones V1-V30, VE, and V (with BFE). The bottom of the lowest horizontal structural member of the reference level from the selected diagram, is at an elevation of            feet NGVD (or other FIRM datum—see Section B, Item 7).
- (c). FIRM Zone A (without BFE). The floor used as the reference level from the selected diagram is            feet above ☐ or below ☐ (check one) the highest grade adjacent to the building.
- (d). FIRM Zone AO. The floor used as the reference level from the selected diagram is            feet above ☐ or below ☐ (check one) the highest grade adjacent to the building. If no flood depth number is available, is the building's lowest floor (reference level) elevated in accordance with the community's floodplain management ordinance? ☐ Yes ☐ No ☐ Unknown
3. Indicate the elevation datum system used in determining the above reference level elevations: ☐ NGVD '29 ☐ Other (describe under Comments on Page 2). (NOTE: If the elevation datum used in measuring the elevations is different than that used on the FIRM [see Section B, Item 7], then convert the elevations to the datum system used on the FIRM and show the conversion equation under Comments on Page 2.)
4. Elevation reference mark used appears on FIRM: ☒ Yes ☐ No (See Instructions on Page 4)
5. The reference level elevation is based on: ☒ actual construction ☐ construction drawings  
(NOTE: Use of construction drawings is only valid if the building does not yet have the reference level floor in place, in which case this certificate will only be valid for the building during the course of construction. A post-construction Elevation Certificate will be required once construction is complete.)
6. The elevation of the lowest grade immediately adjacent to the building is: 8.23 feet NGVD (or other FIRM datum—see Section B, Item 7).

**SECTION D COMMUNITY INFORMATION**

1. If the community official responsible for verifying building elevations specifies that the reference level indicated in Section C, Item 1 is not the "lowest floor" as defined in the community's floodplain management ordinance, the elevation of the building's "lowest floor" as defined by the ordinance is: 12.7 feet NGVD (or other FIRM datum—see Section B, Item 7).
2. Date of the start of construction or substantial improvement 11/17/95

# SECTION E CERTIFICATION

This certification is to be signed by a land surveyor, engineer, or architect who is authorized by state or local law to certify elevation information when the elevation information for Zones A1-A30, AE, AH, A (with BFE), V1-V30, VE, and V (with BFE) is required. Community officials who are authorized by local law or ordinance to provide floodplain management information, may also sign the certification. In the case of Zones AO and A (without a FEMA or community issued BFE), a building official, a property owner, or an owner's representative may also sign the certification.

Reference level diagrams 6, 7 and 8 - Distinguishing Features--If the certifier is unable to certify to breakaway/non-breakaway wall, enclosure size, location of servicing equipment, area use, wall openings, or unfinished area Feature(s), then list the Feature(s) not included in the certification under Comments below. The diagram number, Section C, Item 1, must still be entered.

I certify that the information in Sections B and C on this certificate represents my best efforts to interpret the data available.  
I understand that any false statement may be punishable by fine or imprisonment under 18 U.S. Code, Section 1001.

CERTIFIER'S NAME <b>John C. Brendla</b>		LICENSE NUMBER (or Affix Seal) <b>1269</b>	
TITLE <b>Registered Land Surveyor</b>		COMPANY NAME <b>John C. Brendla &amp; Associates, Inc.</b>	
ADDRESS <b>4015 82nd Avenue North</b>	CITY <b>Pinellas Park, Florida</b>	STATE <b>33781</b>	ZIP
SIGNATURE <i>[Signature]</i>	DATE <b>September 20, 1996</b>	PHONE <b>(813) 576-7546</b>	

Copies should be made of this Certificate for: 1) community official, 2) Insurance agent/company, and 3) building owner.

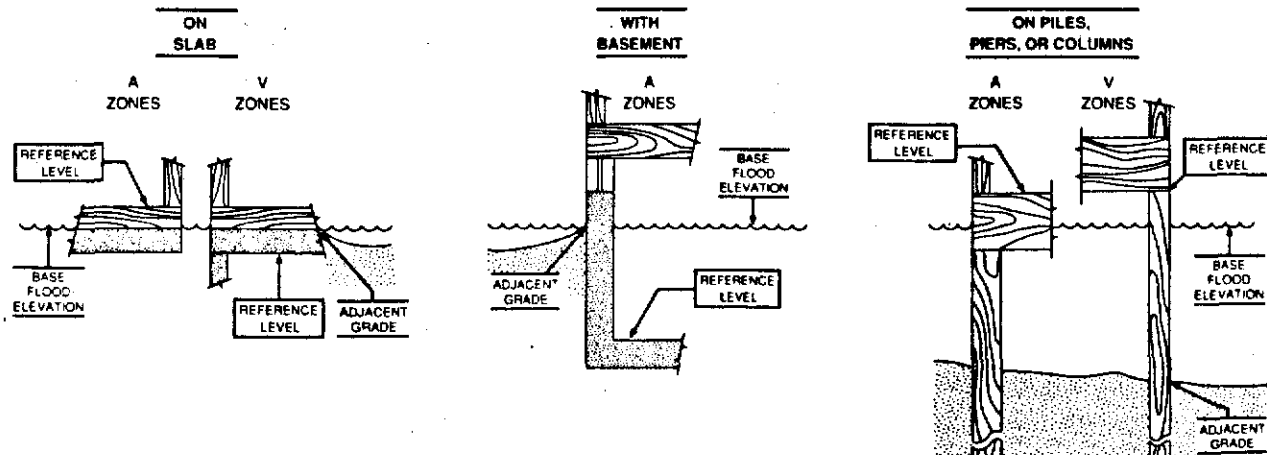
## COMMENTS:

**LOWEST FLOOR ELEV. 17.76**

**HOT WATER HEATER 11.71 (USED AS THE LOWEST LIVING FLOOR ELEV.)**

**GARAGE ELEV. 8.58**

**A/C PAD ELEV. 19.64**



The diagrams above illustrate the points at which the elevations should be measured in A Zones and V Zones.

Elevations for all A Zones should be measured at the top of the reference level floor.

Elevations for all V Zones should be measured at the bottom of the lowest horizontal structural member.

**ELEVATION CERTIFICATE**  
**FEDERAL EMERGENCY MANAGEMENT AGENCY**  
**NATIONAL FLOOD INSURANCE PROGRAM**

O.M.B. No 3067-0077  
Expires May 31, 1993

**ATTENTION:** Use of this certificate does not provide a waiver of the flood insurance purchase requirement. This form is used only to provide elevation information necessary to ensure compliance with applicable community floodplain management ordinances, to determine the proper insurance premium rate, and/or to support a request for a Letter of Map Amendment or Revision (LOMA or LOMR). Instructions for completing this form can be found on the following pages.

SECTION A PROPERTY INFORMATION		FOR INSURANCE COMPANY USE
BUILDING OWNER'S NAME <b>Robert K. Eaton</b>		POLICY NUMBER
STREET ADDRESS (Including Apt., Unit, Suite and/or Bldg. Number) OR P.O. ROUTE AND BOX NUMBER <b>18832 Gulf Blvd.</b>		COMPANY NAIC NUMBER
OTHER DESCRIPTION (Lot and Block Numbers, etc.) <b>Lot 7, VISTA SHORES TOWNHOMES</b>		
CITY <b>Indian Shores</b>	STATE <b>Florida</b>	ZIP CODE

**SECTION B FLOOD INSURANCE RATE MAP (FIRM) INFORMATION**

Provide the following from the proper FIRM (See Instructions):

1. COMMUNITY NUMBER	2. PANEL NUMBER	3. SUFFIX	4. DATE OF FIRM INDEX	5. FIRM ZONE	6. BASE FLOOD ELEVATION (in AO Zones, use depth)
125118	0003	C	3/2/83	A-11	10 feet

7. Indicate the elevation datum system used on the FIRM for Base Flood Elevations (BFE): ☒ NGVD '29 ☐ Other (describe on back)
8. For Zones A or V, where no BFE is provided on the FIRM, and the community has established a BFE for this building site, indicate the community's BFE:  feet NGVD (or other FIRM datum—see Section B, Item 7).

**SECTION C BUILDING ELEVATION INFORMATION**

1. Using the Elevation Certificate Instructions, indicate the diagram number from the diagrams found on Pages 5 and 6 that best describes the subject building's reference level 1.
- 2(a). FIRM Zones A1-A30, AE, AH, and A (with BFE). The top of the reference level floor from the selected diagram is at an elevation of  feet NGVD (or other FIRM datum—see Section B, Item 7).
- (b). FIRM Zones V1-V30, VE, and V (with BFE). The bottom of the lowest horizontal structural member of the reference level from the selected diagram, is at an elevation of  feet NGVD (or other FIRM datum—see Section B, Item 7).
- (c). FIRM Zone A (without BFE). The floor used as the reference level from the selected diagram is  feet above ☐ or below ☐ (check one) the highest grade adjacent to the building.
- (d). FIRM Zone AO. The floor used as the reference level from the selected diagram is  feet above ☐ or below ☐ (check one) the highest grade adjacent to the building. If no flood depth number is available, is the building's lowest floor (reference level) elevated in accordance with the community's floodplain management ordinance? ☐ Yes ☐ No ☐ Unknown
3. Indicate the elevation datum system used in determining the above reference level elevations: ☐ NGVD '29 ☐ Other (describe under Comments on Page 2). (NOTE: If the elevation datum used in measuring the elevations is different than that used on the FIRM [see Section B, Item 7], then convert the elevations to the datum system used on the FIRM and show the conversion equation under Comments on Page 2.)
4. Elevation reference mark used appears on FIRM: ☒ Yes ☐ No (See Instructions on Page 4)
5. The reference level elevation is based on: ☒ actual construction ☐ construction drawings  
(NOTE: Use of construction drawings is only valid if the building does not yet have the reference level floor in place, in which case this certificate will only be valid for the building during the course of construction. A post-construction Elevation Certificate will be required once construction is complete.)
6. The elevation of the lowest grade immediately adjacent to the building is:  feet NGVD (or other FIRM datum—see Section B, Item 7).

**SECTION D COMMUNITY INFORMATION**

1. If the community official responsible for verifying building elevations specifies that the reference level indicated in Section C, Item 1 is not the "lowest floor" as defined in the community's floodplain management ordinance, the elevation of the building's "lowest floor" as defined by the ordinance is:  feet NGVD (or other FIRM datum—see Section B, Item 7).
2. Date of the start of construction or substantial improvement \_\_\_\_\_

# SECTION E CERTIFICATION

This certification is to be signed by a land surveyor, engineer, or architect who is authorized by state or local law to certify elevation information when the elevation information for Zones A1-A30, AE, AH, A (with BFE), V1-V30, VE, and V (with BFE) is required. Community officials who are authorized by local law or ordinance to provide floodplain management information, may also sign the certification. In the case of Zones AO and A (without a FEMA or community issued BFE), a building official, a property owner, or an owner's representative may also sign the certification.

Reference level diagrams 6, 7 and 8 - Distinguishing Features-If the certifier is unable to certify to breakaway/non-breakaway wall, enclosure size, location of servicing equipment, area use, wall openings, or unfinished area Feature(s), then list the Feature(s) not included in the certification under Comments below. The diagram number, Section C, Item 1, must still be entered.

I certify that the information in Sections B and C on this certificate represents my best efforts to interpret the data available. I understand that any false statement may be punishable by fine or imprisonment under 18 U.S. Code, Section 1001.

CERTIFIER'S NAME John C. Brendla		LICENSE NUMBER (or Affix Seal) 1269	
TITLE Registered Land Surveyor		COMPANY NAME John C. Brendla & Associates, Inc.	
ADDRESS 4015 82nd Avenue North	CITY Pinellas Park, Florida	STATE 33781	ZIP
SIGNATURE <i>[Signature]</i>		DATE September 20, 1996	PHONE (813) 576-7546

Copies should be made of this Certificate for: 1) community official, 2) insurance agent/company, and 3) building owner.

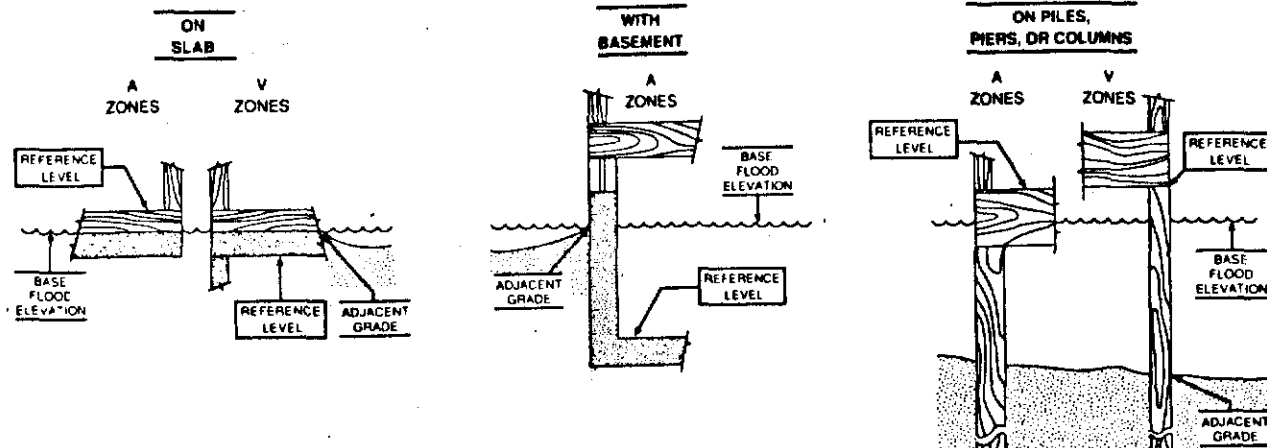
## COMMENTS:

LOWEST FLOOR ELEV. 17.77

HOT WATER HEATER ELEV. 11.69 (USED AS THE LOWEST LIVING FLOOR ELEV.)

GARAGE ELEV. 8.59

A/C PAD ELEV. 19.64



The diagrams above illustrate the points at which the elevations should be measured in A Zones and V Zones.

Elevations for all A Zones should be measured at the top of the reference level floor.

Elevations for all V Zones should be measured at the bottom of the lowest horizontal structural member.

O.M.B. No 3067-0077  
Expires May 31, 1993

**ELEVATION CERTIFICATE**  
**FEDERAL EMERGENCY MANAGEMENT AGENCY**  
**NATIONAL FLOOD INSURANCE PROGRAM**

**ATTENTION:** Use of this certificate does not provide a waiver of the flood insurance purchase requirement. This form is used only to provide elevation information necessary to ensure compliance with applicable community floodplain management ordinances, to determine the proper insurance premium rate, and/or to support a request for a Letter of Map Amendment or Revision (LOMA or LOMR). Instructions for completing this form can be found on the following pages.

SECTION A PROPERTY INFORMATION		FOR INSURANCE COMPANY USE
BUILDING OWNER'S NAME <b>Robert K. Eaton</b>		POLICY NUMBER
STREET ADDRESS (including Apt., Unit, Suite and/or Bldg. Number) OR P.O. ROUTE AND BOX NUMBER <b>18832 Gulf Blvd.</b>		COMPANY NAIC NUMBER
OTHER DESCRIPTION (Lot and Block Numbers, etc.) <b>Lot 7, VISTA SHORES TOWNHOMES</b>		
CITY <b>Indian Shores</b>	STATE <b>Florida</b>	ZIP CODE

**SECTION B FLOOD INSURANCE RATE MAP (FIRM) INFORMATION**

Provide the following from the proper FIRM (See Instructions):

1. COMMUNITY NUMBER	2. PANEL NUMBER	3. SUFFIX	4. DATE OF FIRM INDEX	5. FIRM ZONE	6. BASE FLOOD ELEVATION (in AO Zones, use depth)
125118	0003	C	3/2/83	A-11	10 feet

7. Indicate the elevation datum system used on the FIRM for Base Flood Elevations (BFE): ☒ NGVD '29 ☐ Other (describe on back)
8. For Zones A or V, where no BFE is provided on the FIRM, and the community has established a BFE for this building site, indicate the community's BFE:            feet NGVD (or other FIRM datum—see Section B, Item 7).

**SECTION C BUILDING ELEVATION INFORMATION**

1. Using the Elevation Certificate Instructions, indicate the diagram number from the diagrams found on Pages 5 and 6 that best describes the subject building's reference level 1.
- 2(a). FIRM Zones A1-A30, AE, AH, and A (with BFE). The top of the reference level floor from the selected diagram is at an elevation of 111.69 feet NGVD (or other FIRM datum—see Section B, Item 7).
- (b). FIRM Zones V1-V30, VE, and V (with BFE). The bottom of the lowest horizontal structural member of the reference level from the selected diagram, is at an elevation of            feet NGVD (or other FIRM datum—see Section B, Item 7).
- (c). FIRM Zone A (without BFE). The floor used as the reference level from the selected diagram is            feet above ☐ or below ☐ (check one) the highest grade adjacent to the building.
- (d). FIRM Zone AO. The floor used as the reference level from the selected diagram is            feet above ☐ or below ☐ (check one) the highest grade adjacent to the building. If no flood depth number is available, is the building's lowest floor (reference level) elevated in accordance with the community's floodplain management ordinance? ☐ Yes ☐ No ☐ Unknown
3. Indicate the elevation datum system used in determining the above reference level elevations: ☐ NGVD '29 ☐ Other (describe under Comments on Page 2). (NOTE: If the elevation datum used in measuring the elevations is different than that used on the FIRM [see Section B, Item 7], then convert the elevations to the datum system used on the FIRM and show the conversion equation under Comments on Page 2.)
4. Elevation reference mark used appears on FIRM: ☒ Yes ☐ No (See Instructions on Page 4)
5. The reference level elevation is based on: ☒ actual construction ☐ construction drawings  
(NOTE: Use of construction drawings is only valid if the building does not yet have the reference level floor in place, in which case this certificate will only be valid for the building during the course of construction. A post-construction Elevation Certificate will be required once construction is complete.)
6. The elevation of the lowest grade immediately adjacent to the building is: 118.24 feet NGVD (or other FIRM datum—see Section B, Item 7).

**SECTION D COMMUNITY INFORMATION**

1. If the community official responsible for verifying building elevations specifies that the reference level indicated in Section C, Item 1 is not the "lowest floor" as defined in the community's floodplain management ordinance, the elevation of the building's "lowest floor" as defined by the ordinance is: 117.17 feet NGVD (or other FIRM datum—see Section B, Item 7).
2. Date of the start of construction or substantial improvement 11/17/95.

# SECTION E CERTIFICATION

This certification is to be signed by a land surveyor, engineer, or architect who is authorized by state or local law to certify elevation information when the elevation information for Zones A1-A30, AE, AH, A (with BFE), V1-V30, VE, and V (with BFE) is required. Community officials who are authorized by local law or ordinance to provide floodplain management information, may also sign the certification. In the case of Zones AO and A (without a FEMA or community issued BFE), a building official, a property owner, or an owner's representative may also sign the certification.

Reference level diagrams 6, 7 and 8 - Distinguishing Features-If the certifier is unable to certify to breakaway/non-breakaway wall, enclosure size, location of servicing equipment, area use, wall openings, or unfinished area Feature(s), then list the Feature(s) not included in the certification under Comments below. The diagram number, Section C, Item 1, must still be entered.

I certify that the information in Sections B and C on this certificate represents my best efforts to interpret the data available.  
I understand that any false statement may be punishable by fine or imprisonment under 18 U.S. Code, Section 1001.

CERTIFIER'S NAME John C. Brendla		LICENSE NUMBER (or Affix Seal) 1269	
TITLE Registered Land Surveyor		COMPANY NAME John C. Brendla & Associates, Inc.	
ADDRESS 4015 82nd Avenue, North		CITY Pinellas Park, Florida	STATE 33781
SIGNATURE <i>[Signature]</i>		DATE September 20, 1996	PHONE (813) 576-7546

Copies should be made of this Certificate for: 1) community official, 2) insurance agent/company, and 3) building owner.

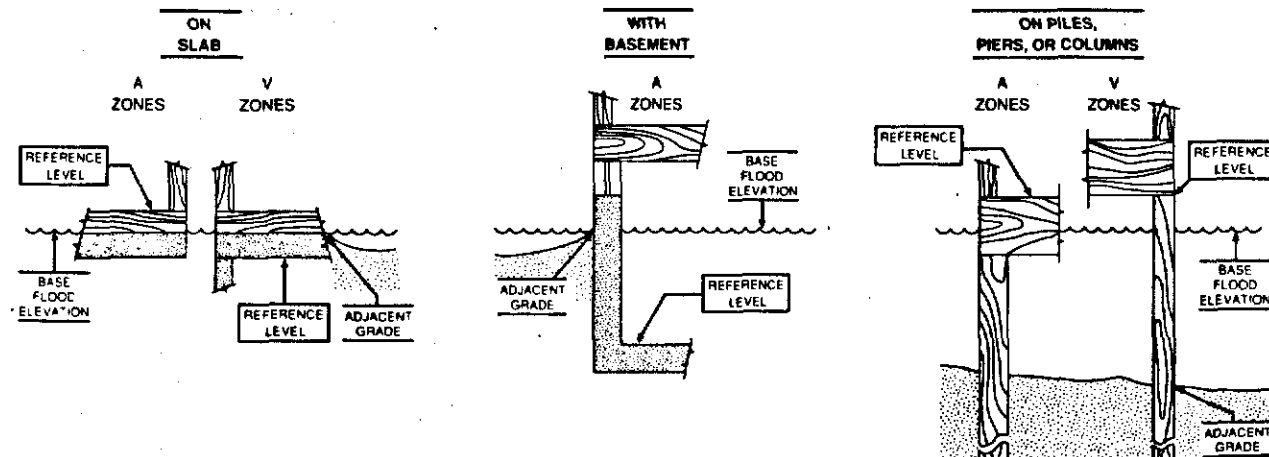
## COMMENTS:

LOWEST FLOOR ELEV. 17.77

HOT WATER HEATER ELEV. 11.69 (USED AS THE LOWEST LIVING FLOOR ELEV.)

GARAGE ELEV. 8.59

A/C PAD ELEV. 19.64



The diagrams above illustrate the points at which the elevations should be measured in A Zones and V Zones.

Elevations for all A Zones should be measured at the top of the reference level floor.

Elevations for all V Zones should be measured at the bottom of the lowest horizontal structural member.

O.M.B. No 3067-0077  
Expires May 31, 1993

**ELEVATION CERTIFICATE**  
**FEDERAL EMERGENCY MANAGEMENT AGENCY**  
**NATIONAL FLOOD INSURANCE PROGRAM**

**ATTENTION:** Use of this certificate does not provide a waiver of the flood insurance purchase requirement. This form is used only to provide elevation information necessary to ensure compliance with applicable community floodplain management ordinances, to determine the proper insurance premium rate, and/or to support a request for a Letter of Map Amendment or Revision (LOMA or LOMR). Instructions for completing this form can be found on the following pages.

SECTION A PROPERTY INFORMATION		FOR INSURANCE COMPANY USE
BUILDING OWNER'S NAME <u>Robert and Barbara Taliaferro</u>		POLICY NUMBER
STREET ADDRESS (Including Apt., Unit, Suite and/or Bldg. Number) OR P.O. ROUTE AND BOX NUMBER <u>18832 Gulf Blvd.</u>		COMPANY NAIC NUMBER
OTHER DESCRIPTION (Lot and Block Numbers, etc.) <u>Lot 8, VISTA SHORES TOWNHOMES</u>		
CITY <u>Indian Shores</u>	STATE <u>Florida</u>	ZIP CODE

**SECTION B FLOOD INSURANCE RATE MAP (FIRM) INFORMATION**

Provide the following from the proper FIRM (See Instructions):

1. COMMUNITY NUMBER	2. PANEL NUMBER	3. SUFFIX	4. DATE OF FIRM INDEX	5. FIRM ZONE	6. BASE FLOOD ELEVATION (in AO Zones, use depth)
125118	0003	C	3/2/83	A-11	10 feet

7. Indicate the elevation datum system used on the FIRM for Base Flood Elevations (BFE): ☒ NGVD '29 ☐ Other (describe on back)
8. For Zones A or V, where no BFE is provided on the FIRM, and the community has established a BFE for this building site, indicate the community's BFE:            feet NGVD (or other FIRM datum—see Section B, Item 7).

**SECTION C BUILDING ELEVATION INFORMATION**

1. Using the Elevation Certificate Instructions, indicate the diagram number from the diagrams found on Pages 5 and 6 that best describes the subject building's reference level 1.
- 2(a). FIRM Zones A1-A30, AE, AH, and A (with BFE). The top of the reference level floor from the selected diagram is at an elevation of 11.70 feet NGVD (or other FIRM datum—see Section B, Item 7).
- (b). FIRM Zones V1-V30, VE, and V (with BFE). The bottom of the lowest horizontal structural member of the reference level from the selected diagram, is at an elevation of            feet NGVD (or other FIRM datum—see Section B, Item 7).
- (c). FIRM Zone A (without BFE). The floor used as the reference level from the selected diagram is            feet above ☐ or below ☐ (check one) the highest grade adjacent to the building.
- (d). FIRM Zone AO. The floor used as the reference level from the selected diagram is            feet above ☐ or below ☐ (check one) the highest grade adjacent to the building. If no flood depth number is available, is the building's lowest floor (reference level) elevated in accordance with the community's floodplain management ordinance? ☐ Yes ☐ No ☐ Unknown
3. Indicate the elevation datum system used in determining the above reference level elevations: ☐ NGVD '29 ☐ Other (describe under Comments on Page 2). (NOTE: If the elevation datum used in measuring the elevations is different than that used on the FIRM [see Section B, Item 7], then convert the elevations to the datum system used on the FIRM and show the conversion equation under Comments on Page 2.)
4. Elevation reference mark used appears on FIRM: ☒ Yes ☐ No (See Instructions on Page 4)
5. The reference level elevation is based on: ☒ actual construction ☐ construction drawings  
(NOTE: Use of construction drawings is only valid if the building does not yet have the reference level floor in place, in which case this certificate will only be valid for the building during the course of construction. A post-construction Elevation Certificate will be required once construction is complete.)
6. The elevation of the lowest grade immediately adjacent to the building is:            8.22 feet NGVD (or other FIRM datum—see Section B, Item 7).

**SECTION D COMMUNITY INFORMATION**

1. If the community official responsible for verifying building elevations specifies that the reference level indicated in Section C, Item 1 is not the "lowest floor" as defined in the community's floodplain management ordinance, the elevation of the building's "lowest floor" as defined by the ordinance is:            feet NGVD (or other FIRM datum—see Section B, Item 7).
2. Date of the start of construction or substantial improvement

# SECTION E CERTIFICATION

This certification is to be signed by a land surveyor, engineer, or architect who is authorized by state or local law to certify elevation information when the elevation information for Zones A1-A30, AE, AH, A (with BFE), V1-V30, VE, and V (with BFE) is required. Community officials who are authorized by local law or ordinance to provide floodplain management information, may also sign the certification. In the case of Zones AO and A (without a FEMA or community issued BFE), a building official, a property owner, or an owner's representative may also sign the certification.

Reference level diagrams 6, 7 and 8 - Distinguishing Features--If the certifier is unable to certify to breakaway/non-breakaway wall, enclosure size, location of servicing equipment, area use, wall openings, or unfinished area Feature(s), then list the Feature(s) not included in the certification under Comments below. The diagram number, Section C, Item 1, must still be entered.

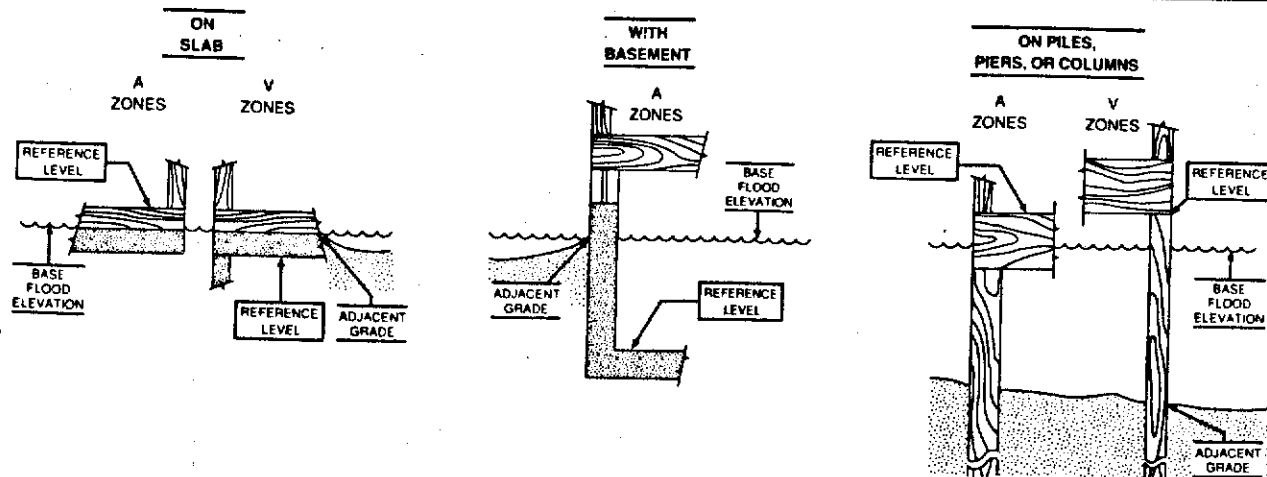
I certify that the information in Sections B and C on this certificate represents my best efforts to interpret the data available. I understand that any false statement may be punishable by fine or imprisonment under 18 U.S. Code, Section 1001.

CERTIFIER'S NAME  
John C. Brendla  
LICENSE NUMBER (or Affix Seal)  
1269  
TITLE  
Registered Land Surveyor  
COMPANY NAME  
John C. Brendla & Associates, Inc.  
ADDRESS  
4015 82nd Avenue North  
CITY  
Pinellas Park, Florida 33781  
STATE  
ZIP  
SIGNATURE  
September 20, 1996  
DATE  
PHONE  
(813) 576-7546

Copies should be made of this Certificate for: 1) community official, 2) insurance agent/company, and 3) building owner.

## COMMENTS:

FINISH FLOOR ELEV. 17.82  
HOT WATER HEATER ELEV. 11.70 (USED AS THE LOWEST LIVING FLOOR ELEV.)  
GARAGE LEVATION 8.57  
A/C PAD ELEV. 19.63



The diagrams above illustrate the points at which the elevations should be measured in A Zones and V Zones. Elevations for all A Zones should be measured at the top of the reference level floor. Elevations for all V Zones should be measured at the bottom of the lowest horizontal structural member.



O M B No 3067-0077  
Expires May 31, 1993

# ELEVATION CERTIFICATE

## FEDERAL EMERGENCY MANAGEMENT AGENCY NATIONAL FLOOD INSURANCE PROGRAM

**ATTENTION:** Use of this certificate does not provide a waiver of the flood insurance purchase requirement. This form is used only to provide elevation information necessary to ensure compliance with applicable community floodplain management ordinances, to determine the proper insurance premium rate, and/or to support a request for a Letter of Map Amendment or Revision (LOMA or LOMR). Instructions for completing this form can be found on the following pages.

SECTION A PROPERTY INFORMATION		FOR INSURANCE COMPANY USE
BUILDING OWNER'S NAME <u>Robert and Barbara Taliaferro</u>		POLICY NUMBER
STREET ADDRESS (Including Apt., Unit, Suite and/or Bldg. Number) OR P.O. ROUTE AND BOX NUMBER <u>18832 Gulf Blvd.</u>		COMPANY NAIC NUMBER
OTHER DESCRIPTION (Lot and Block Numbers, etc.) <u>Lot 8, VISTA SHORES TOWNHOMES</u>		
CITY <u>Indian Shores</u>	STATE <u>Florida</u>	ZIP CODE

### SECTION B FLOOD INSURANCE RATE MAP (FIRM) INFORMATION

Provide the following from the proper FIRM (See Instructions):

1. COMMUNITY NUMBER	2. PANEL NUMBER	3. SUFFIX	4. DATE OF FIRM INDEX	5. FIRM ZONE	6. BASE FLOOD ELEVATION (in AO Zones, use depth)
125118	0003	C	3/2/83	A-11	10 feet

7. Indicate the elevation datum system used on the FIRM for Base Flood Elevations (BFE): ☒ NGVD '29 ☐ Other (describe on back)
8. For Zones A or V, where no BFE is provided on the FIRM, and the community has established a BFE for this building site, indicate the community's BFE:            feet NGVD (or other FIRM datum—see Section B, Item 7).

### SECTION C BUILDING ELEVATION INFORMATION

1. Using the Elevation Certificate Instructions, indicate the diagram number from the diagrams found on Pages 5 and 6 that best describes the subject building's reference level 1.
- 2(a). FIRM Zones A1-A30, AE, AH, and A (with BFE). The top of the reference level floor from the selected diagram is at an elevation of 11.70 feet NGVD (or other FIRM datum—see Section B, Item 7).
- (b). FIRM Zones V1-V30, VE, and V (with BFE). The bottom of the lowest horizontal structural member of the reference level from the selected diagram, is at an elevation of            feet NGVD (or other FIRM datum—see Section B, Item 7).
- (c). FIRM Zone A (without BFE). The floor used as the reference level from the selected diagram is            feet above ☐ or below ☐ (check one) the highest grade adjacent to the building.
- (d). FIRM Zone AO. The floor used as the reference level from the selected diagram is            feet above ☐ or below ☐ (check one) the highest grade adjacent to the building. If no flood depth number is available, is the building's lowest floor (reference level) elevated in accordance with the community's floodplain management ordinance? ☐ Yes ☐ No ☐ Unknown
3. Indicate the elevation datum system used in determining the above reference level elevations: ☐ NGVD '29 ☐ Other (describe under Comments on Page 2). (NOTE: If the elevation datum used in measuring the elevations is different than that used on the FIRM [see Section B, Item 7], then convert the elevations to the datum system used on the FIRM and show the conversion equation under Comments on Page 2.)
4. Elevation reference mark used appears on FIRM: ☒ Yes ☐ No (See Instructions on Page 4)
5. The reference level elevation is based on: ☒ actual construction ☐ construction drawings  
(NOTE: Use of construction drawings is only valid if the building does not yet have the reference level floor in place, in which case this certificate will only be valid for the building during the course of construction. A post-construction Elevation Certificate will be required once construction is complete.)
6. The elevation of the lowest grade immediately adjacent to the building is: 8.22 feet NGVD (or other FIRM datum—see Section B, Item 7).

### SECTION D COMMUNITY INFORMATION


1. If the community official responsible for verifying building elevations specifies that the reference level indicated in Section C, Item 1 is not the "lowest floor" as defined in the community's floodplain management ordinance, the elevation of the building's "lowest floor" as defined by the ordinance is: 11.72 feet NGVD (or other FIRM datum—see Section B, Item 7).
2. Date of the start of construction or substantial improvement 11/17/95.

# SECTION E CERTIFICATION

This certification is to be signed by a land surveyor, engineer, or architect who is authorized by state or local law to certify elevation information when the elevation information for Zones A1-A30, AE, AH, A (with BFE), V1-V30, VE, and V (with BFE) is required. Community officials who are authorized by local law or ordinance to provide floodplain management information, may also sign the certification. In the case of Zones AO and A (without a FEMA or community issued BFE), a building official, a property owner, or an owner's representative may also sign the certification.

Reference level diagrams 6, 7 and 8 - Distinguishing Features-If the certifier is unable to certify to breakaway/non-breakaway wall, enclosure size, location of servicing equipment, area use, wall openings, or unfinished area Feature(s), then list the Feature(s) not included in the certification under Comments below. The diagram number, Section C, Item 1, must still be entered.

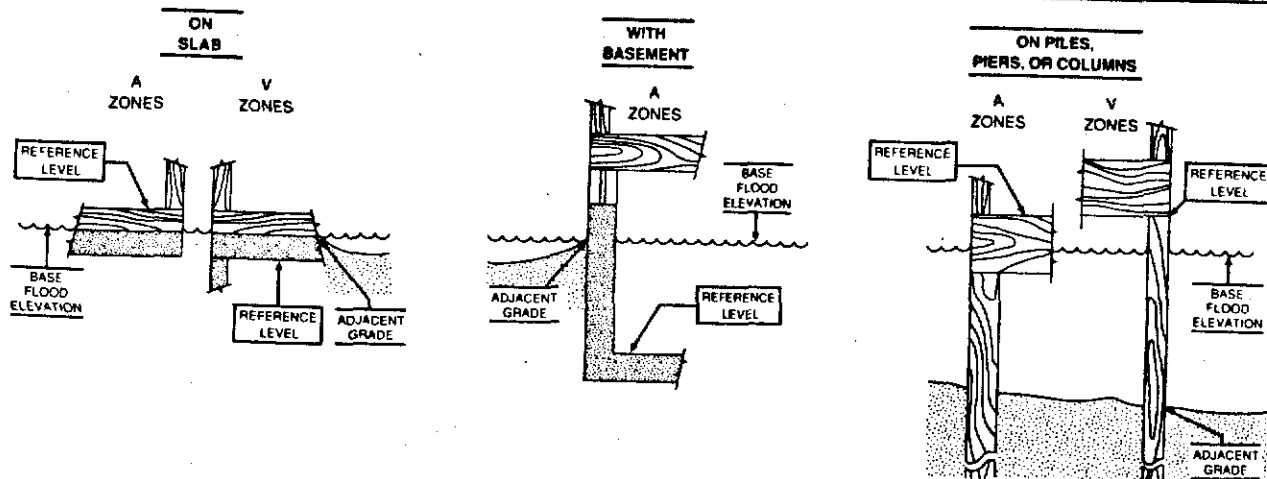
I certify that the information in Sections B and C on this certificate represents my best efforts to interpret the data available. I understand that any false statement may be punishable by fine or imprisonment under 18 U.S. Code, Section 1001.

CERTIFIER'S NAME		LICENSE NUMBER (or Affix Seal)	
John C. Brendla		1269	
TITLE		COMPANY NAME	
Registered Land Surveyor		John C. Brendla & Associates, Inc.	
ADDRESS		CITY	STATE ZIP
4015 82nd Avenue North		Pinellas Park, Florida	33781
SIGNATURE		DATE	PHONE
		September 20, 1996	(813) 576-7546

Copies should be made of this Certificate for: 1) community official, 2) insurance agent/company, and 3) building owner.

## COMMENTS:

FINISH FLOOR ELEV.	17.82
HOT WATER HEATER ELEV.	11.70 (USED AS THE LOWEST LIVING FLOOR ELEV.)
GARAGE LEVATION	8.57
A/C PAD ELEV.	19.63



The diagrams above illustrate the points at which the elevations should be measured in A Zones and V Zones. Elevations for all A Zones should be measured at the top of the reference level floor. Elevations for all V Zones should be measured at the bottom of the lowest horizontal structural member.

O.M.B. No 3067-0077  
Expires May 31, 1993

# ELEVATION CERTIFICATE

## FEDERAL EMERGENCY MANAGEMENT AGENCY NATIONAL FLOOD INSURANCE PROGRAM

**ATTENTION:** Use of this certificate does not provide a waiver of the flood insurance purchase requirement. This form is used only to provide elevation information necessary to ensure compliance with applicable community floodplain management ordinances, to determine the proper insurance premium rate, and/or to support a request for a Letter of Map Amendment or Revision (LOMA or LOMR). Instructions for completing this form can be found on the following pages.

SECTION A PROPERTY INFORMATION	FOR INSURANCE COMPANY USE
BUILDING OWNER'S NAME <b>T. Ronald and Lynn J. Moore</b>	POLICY NUMBER
STREET ADDRESS (Including Apt., Unit, Suite and/or Bldg. Number) OR P.O. ROUTE AND BOX NUMBER <b>18832 Gulf Blvd.</b>	COMPANY NAIC NUMBER
OTHER DESCRIPTION (Lot and Block Numbers, etc.) <b>Lot 9, VISTA SHORES TOWNHOMES</b>	
CITY <b>Indian Shores</b>	STATE <b>Florida</b>
ZIP CODE	

### SECTION B FLOOD INSURANCE RATE MAP (FIRM) INFORMATION

Provide the following from the proper FIRM (See Instructions):

1. COMMUNITY NUMBER	2. PANEL NUMBER	3. SUFFIX	4. DATE OF FIRM INDEX	5. FIRM ZONE	6. BASE FLOOD ELEVATION (in AO Zones, use depth)
125118	0003	C	3/2/83	A-11	10 feet

7. Indicate the elevation datum system used on the FIRM for Base Flood Elevations (BFE): ☒ NGVD '29 ☐ Other (describe on back)
8. For Zones A or V, where no BFE is provided on the FIRM, and the community has established a BFE for this building site, indicate the community's BFE: \_\_\_\_\_ feet NGVD (or other FIRM datum—see Section B, Item 7).

### SECTION C BUILDING ELEVATION INFORMATION

1. Using the Elevation Certificate Instructions, indicate the diagram number from the diagrams found on Pages 5 and 6 that best describes the subject building's reference level 1.
- 2(a). FIRM Zones A1-A30, AE, AH, and A (with BFE). The top of the reference level floor from the selected diagram is at an elevation of 11.66 feet NGVD (or other FIRM datum—see Section B, Item 7).
- (b). FIRM Zones V1-V30, VE, and V (with BFE). The bottom of the lowest horizontal structural member of the reference level from the selected diagram, is at an elevation of \_\_\_\_\_ feet NGVD (or other FIRM datum—see Section B, Item 7).
- (c). FIRM Zone A (without BFE). The floor used as the reference level from the selected diagram is \_\_\_\_\_ feet above ☐ or below ☐ (check one) the highest grade adjacent to the building.
- (d). FIRM Zone AO. The floor used as the reference level from the selected diagram is \_\_\_\_\_ feet above ☐ or below ☐ (check one) the highest grade adjacent to the building. If no flood depth number is available, is the building's lowest floor (reference level) elevated in accordance with the community's floodplain management ordinance? ☐ Yes ☐ No ☐ Unknown
3. Indicate the elevation datum system used in determining the above reference level elevations: ☐ NGVD '29 ☐ Other (describe under Comments on Page 2). (NOTE: If the elevation datum used in measuring the elevations is different than that used on the FIRM [see Section B, Item 7], then convert the elevations to the datum system used on the FIRM and show the conversion equation under Comments on Page 2.)
4. Elevation reference mark used appears on FIRM: ☒ Yes ☐ No (See Instructions on Page 4)
5. The reference level elevation is based on: ☒ actual construction ☐ construction drawings  
(NOTE: Use of construction drawings is only valid if the building does not yet have the reference level floor in place, in which case this certificate will only be valid for the building during the course of construction. A post-construction Elevation Certificate will be required once construction is complete.)
6. The elevation of the lowest grade immediately adjacent to the building is: 8.17 feet NGVD (or other FIRM datum—see Section B, Item 7).

### SECTION D COMMUNITY INFORMATION

1. If the community official responsible for verifying building elevations specifies that the reference level indicated in Section C, Item 1 is not the "lowest floor" as defined in the community's floodplain management ordinance, the elevation of the building's "lowest floor" as defined by the ordinance is: 11.17 feet NGVD (or other FIRM datum—see Section B, Item 7).
2. Date of the start of construction or substantial improvement 11/17/95.

# SECTION E CERTIFICATION

This certification is to be signed by a land surveyor, engineer, or architect who is authorized by state or local law to certify elevation information when the elevation information for Zones A1-A30, AE, AH, A (with BFE), V1-V30, VE, and V (with BFE) is required. Community officials who are authorized by local law or ordinance to provide floodplain management information, may also sign the certification. In the case of Zones AO and A (without a FEMA or community issued BFE), a building official, a property owner, or an owner's representative may also sign the certification.

Reference level diagrams 6, 7 and 8 - Distinguishing Features--If the certifier is unable to certify to breakaway/non-breakaway wall, enclosure size, location of servicing equipment, area use, wall openings, or unfinished area Feature(s), then list the Feature(s) not included in the certification under Comments below. The diagram number, Section C, Item 1, must still be entered.

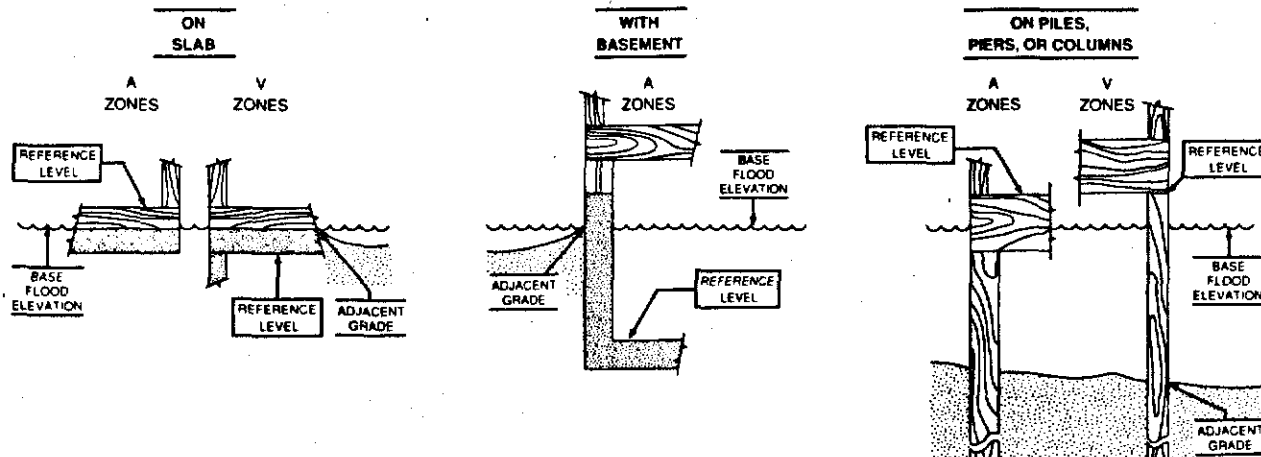
I certify that the information in Sections B and C on this certificate represents my best efforts to interpret the data available.  
I understand that any false statement may be punishable by fine or imprisonment under 18 U.S. Code, Section 1001.

CERTIFIER'S NAME John C. Brendla		LICENSE NUMBER (or Affix Seal) 1269	
TITLE Registered Land Surveyor		COMPANY NAME John C. Brendla & Associates, Inc.	
ADDRESS 4015 82nd Avenue North		CITY Pinellas Park, Florida	STATE 33781
SIGNATURE <i>[Signature]</i>		DATE September 20, 1996	PHONE (813) 576-7546

Copies should be made of this Certificate for: 1) community official, 2) insurance agent/company, and 3) building owner.

## COMMENTS:

Lowest floor elev.	17.80
GARAGE ELEVATION	8.52
HOT WATER HEATER	11.66 (USED AS THE LOWEST LIVING FLOOR ELEV.)
A/C PAD	19.63



The diagrams above illustrate the points at which the elevations should be measured in A Zones and V Zones.

Elevations for all A Zones should be measured at the top of the reference level floor.

Elevations for all V Zones should be measured at the bottom of the lowest horizontal structural member.

# ELEVATION CERTIFICATE

## FEDERAL EMERGENCY MANAGEMENT AGENCY NATIONAL FLOOD INSURANCE PROGRAM

O.M.B. No 3067-00  
Expires May 31, 1997

**ATTENTION:** Use of this certificate does not provide a waiver of the flood insurance purchase requirement. This form is used only to provide elevation information necessary to ensure compliance with applicable community floodplain management ordinances, to determine the proper insurance premium rate, and/or to support a request for a Letter of Map Amendment or Revision (LOMA or LOMR). Instructions for completing this form can be found on the following pages.

### SECTION A PROPERTY INFORMATION

BUILDING OWNER'S NAME <b>J. Ronald and Lynn J. Moore</b>	FOR INSURANCE COMPANY USE POLICY NUMBER
STREET ADDRESS (including Apt., Unit, Suite and/or Bldg. Number) OR P.O. ROUTE AND BOX NUMBER <b>18832 Gulf Blvd.</b>	COMPANY NAIC NUMBER
OTHER DESCRIPTION (Lot and Block Numbers, etc.) <b>Lot 9, VISTA SHORES TOWNHOMES</b>	
CITY <b>Indian Shores</b>	STATE <b>Florida</b>
ZIP CODE	

### SECTION B FLOOD INSURANCE RATE MAP (FIRM) INFORMATION

Provide the following from the proper FIRM (See Instructions):

1. COMMUNITY NUMBER	2. PANEL NUMBER	3. SUFFIX	4. DATE OF FIRM INDEX	5. FIRM ZONE	6. BASE FLOOD ELEVATION (in AO Zones, use depth)
125118	0003	C	3/2/83	A-11	10 feet

7. Indicate the elevation datum system used on the FIRM for Base Flood Elevations (BFE): ☒ NGVD '29 ☐ Other (describe on back)
8. For Zones A or V, where no BFE is provided on the FIRM, and the community has established a BFE for this building site, indicate the community's BFE:  feet NGVD (or other FIRM datum—see Section B, Item 7).

### SECTION C BUILDING ELEVATION INFORMATION


1. Using the Elevation Certificate Instructions, indicate the diagram number from the diagrams found on Pages 5 and 6 that best describes the subject building's reference level .
- 2(a). FIRM Zones A1-A30, AE, AH, and A (with BFE). The top of the reference level floor from the selected diagram is at an elevation of  feet NGVD (or other FIRM datum—see Section B, Item 7).
- (b). FIRM Zones V1-V30, VE, and V (with BFE). The bottom of the lowest horizontal structural member of the reference level from the selected diagram, is at an elevation of  feet NGVD (or other FIRM datum—see Section B, Item 7).
- (c). FIRM Zone A (without BFE). The floor used as the reference level from the selected diagram is  feet above ☐ or below ☐ (check one) the highest grade adjacent to the building.
- (d). FIRM Zone AO. The floor used as the reference level from the selected diagram is  feet above ☐ or below ☐ (check one) the highest grade adjacent to the building. If no flood depth number is available, is the building's lowest floor (reference level) elevated in accordance with the community's floodplain management ordinance? ☐ Yes ☐ No ☐ Unknown
3. Indicate the elevation datum system used in determining the above reference level elevations: ☐ NGVD '29 ☐ Other (describe under Comments on Page 2). (NOTE: If the elevation datum used in measuring the elevations is different than that used on the FIRM [see Section B, Item 7], then convert the elevations to the datum system used on the FIRM and show the conversion equation under Comments on Page 2.)
4. Elevation reference mark used appears on FIRM: ☒ Yes ☐ No (See Instructions on Page 4)
5. The reference level elevation is based on: ☒ actual construction ☐ construction drawings  
(NOTE: Use of construction drawings is only valid if the building does not yet have the reference level floor in place, in which case this certificate will only be valid for the building during the course of construction. A post-construction Elevation Certificate will be required once construction is complete.)
6. The elevation of the lowest grade immediately adjacent to the building is:  feet NGVD (or other FIRM datum—see Section B, Item 7).

### SECTION D COMMUNITY INFORMATION

This certification is to be signed by a land surveyor, engineer, or architect who is authorized by state or local law to certify elevation information when the elevation information for Zones A1-A30, AE, AH, A (with BFE), V1-V30, VE, and V (with BFE) is required. Community officials who are authorized by local law or ordinance to provide floodplain management information, may also sign the certification. In the case of Zones AO and A (without a FEMA or community issued BFE), a building official, a property owner, or an owner's representative may also sign the certification.

Reference level diagrams 6, 7 and 8 - Distinguishing Features-If the certifier is unable to certify to breakaway/non-breakaway wall, enclosure size, location of servicing equipment, area use, wall openings, or unfinished area Feature(s), then list the Feature(s) not included in the certification under Comments below. The diagram number, Section C, Item 1, must still be entered.

I certify that the information in Sections B and C on this certificate represents my best efforts to interpret the data available.  
I understand that any false statement may be punishable by fine or imprisonment under 18 U.S. Code, Section 1001.

CERTIFIER'S NAME John C. Brendla		LICENSE NUMBER (or AMix Seal) 1269	
TITLE Registered Land Surveyor		COMPANY NAME John C. Brendla & Associates, Inc.	
ADDRESS 4015 82nd Avenue North		CITY Pinellas Park, Florida	STATE 33781
SIGNATURE 		DATE September 20, 1996	PHONE (813) 576-7546

Copies should be made of this Certificate for: 1) community official, 2) insurance agent/company, and 3) building owner.

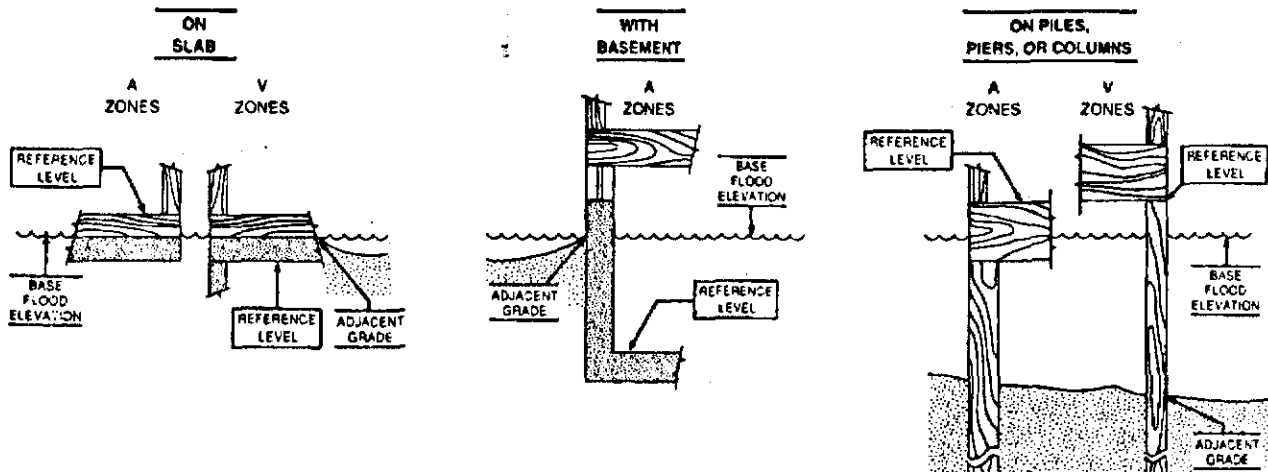
COMMENTS:

Lowest floor elev. 17.80

GARAGE ELEVATION 8.52

HOT WATER HEATER 11.66 (USED AS THE LOWEST LIVING FLOOR ELEV.)

A/C PAD 19.63



The diagrams above illustrate the points at which the elevations should be measured in A Zones and V Zones.

Elevations for all A Zones should be measured at the top of the reference level floor.

Elevations for all V Zones should be measured at the bottom of the lowest horizontal structural member.

O.M.B. No 3067-0077  
Expires May 31, 1993

**ELEVATION CERTIFICATE**  
**FEDERAL EMERGENCY MANAGEMENT AGENCY**  
**NATIONAL FLOOD INSURANCE PROGRAM**

**ATTENTION:** Use of this certificate does not provide a waiver of the flood insurance purchase requirement. This form is used only to provide elevation information necessary to ensure compliance with applicable community floodplain management ordinances, to determine the proper insurance premium rate, and/or to support a request for a Letter of Map Amendment or Revision (LOMA or LOMR). Instructions for completing this form can be found on the following pages.

SECTION A PROPERTY INFORMATION		FOR INSURANCE COMPANY USE
BUILDING OWNER'S NAME <b>Mr. Lou Franconeri</b>		POLICY NUMBER
STREET ADDRESS (Including Apt., Unit, Suite and/or Bldg. Number) OR P.O. ROUTE AND BOX NUMBER <b>18832 Gulf Blvd.</b>		COMPANY NAIC NUMBER
OTHER DESCRIPTION (Lot and Block Numbers, etc.) <b>Lot 10, VISTA SHORES TOWNHOMES</b>		
CITY <b>INDIAN SHORES</b>	STATE <b>FLORIDA</b>	ZIP CODE

**SECTION B FLOOD INSURANCE RATE MAP (FIRM) INFORMATION**

Provide the following from the proper FIRM (See Instructions):

1. COMMUNITY NUMBER	2. PANEL NUMBER	3. SUFFIX	4. DATE OF FIRM INDEX	5. FIRM ZONE	6. BASE FLOOD ELEVATION (in AO Zones, use depth)
<b>125118</b>	<b>0003</b>	<b>C</b>	<b>3/2/83</b>	<b>A-11</b>	<b>10 feet</b>

7. Indicate the elevation datum system used on the FIRM for Base Flood Elevations (BFE): ☒ NGVD '29 ☐ Other (describe on back)
8. For Zones A or V, where no BFE is provided on the FIRM, and the community has established a BFE for this building site, indicate the community's BFE:  feet NGVD (or other FIRM datum—see Section B, Item 7).

**SECTION C BUILDING ELEVATION INFORMATION**

1. Using the Elevation Certificate Instructions, indicate the diagram number from the diagrams found on Pages 5 and 6 that best describes the subject building's reference level **1**.
- 2(a). FIRM Zones A1-A30, AE, AH, and A (with BFE). The top of the reference level floor from the selected diagram is at an elevation of  feet NGVD (or other FIRM datum—see Section B, Item 7).
- (b). FIRM Zones V1-V30, VE, and V (with BFE). The bottom of the lowest horizontal structural member of the reference level from the selected diagram, is at an elevation of  feet NGVD (or other FIRM datum—see Section B, Item 7).
- (c). FIRM Zone A (without BFE). The floor used as the reference level from the selected diagram is  feet above ☐ or below ☐ (check one) the highest grade adjacent to the building.
- (d). FIRM Zone AO. The floor used as the reference level from the selected diagram is  feet above ☐ or below ☐ (check one) the highest grade adjacent to the building. If no flood depth number is available, is the building's lowest floor (reference level) elevated in accordance with the community's floodplain management ordinance? ☐ Yes ☐ No ☐ Unknown
3. Indicate the elevation datum system used in determining the above reference level elevations: ☐ NGVD '29 ☐ Other (describe under Comments on Page 2). (NOTE: If the elevation datum used in measuring the elevations is different than that used on the FIRM [see Section B, Item 7], then convert the elevations to the datum system used on the FIRM and show the conversion equation under Comments on Page 2.)
4. Elevation reference mark used appears on FIRM: ☒ Yes ☐ No (See Instructions on Page 4)
5. The reference level elevation is based on: ☒ actual construction ☐ construction drawings  
(NOTE: Use of construction drawings is only valid if the building does not yet have the reference level floor in place, in which case this certificate will only be valid for the building during the course of construction. A post-construction Elevation Certificate will be required once construction is complete.)
6. The elevation of the lowest grade immediately adjacent to the building is:  feet NGVD (or other FIRM datum—see Section B, Item 7).

**SECTION D COMMUNITY INFORMATION**

1. If the community official responsible for verifying building elevations specifies that the reference level indicated in Section C, Item 1 is not the "lowest floor" as defined in the community's floodplain management ordinance, the elevation of the building's "lowest floor" as defined by the ordinance is:  feet NGVD (or other FIRM datum—see Section B, Item 7).
2. Date of the start of construction or substantial improvement \_\_\_\_\_

## SECTION E CERTIFICATION

This certification is to be signed by a land surveyor, engineer, or architect who is authorized by state or local law to certify elevation information when the elevation information for Zones A1-A30, AE, AH, A (with BFE), V1-V30, VE, and V (with BFE) is required. Community officials who are authorized by local law or ordinance to provide floodplain management information, may also sign the certification. In the case of Zones AO and A (without a FEMA or community issued BFE), a building official, a property owner, or an owner's representative may also sign the certification.

Reference level diagrams 6, 7 and 8 - Distinguishing Features-If the certifier is unable to certify to breakaway/non-breakaway wall, enclosure size, location of servicing equipment, area use, wall openings, or unfinished area Feature(s), then list the Feature(s) not included in the certification under *Comments* below. The diagram number, Section C, Item 1, must still be entered.

*I certify that the information in Sections B and C on this certificate represents my best efforts to interpret the data available.  
I understand that any false statement may be punishable by fine or imprisonment under 18 U.S. Code, Section 1001.*

CERTIFIER'S NAME <u>John C. Brendla</u> TITLE <u>Registered Land Surveyor</u> ADDRESS <u>[Signature]</u> SIGNATURE <u>[Signature]</u>	LICENSE NUMBER (or Affix Seal) <u>1269</u> COMPANY NAME <u>John C. Brendla &amp; Associates, Inc.</u> CITY <u>4015 82nd Avenue North</u> STATE <u>Pinellas Park</u> ZIP <u>33781</u> DATE <u>September 20, 1996</u> PHONE <u>(813) 576-7546</u>
--	---

Copies should be made of this Certificate for: 1) community official, 2) insurance agent/company, and 3) building owner.

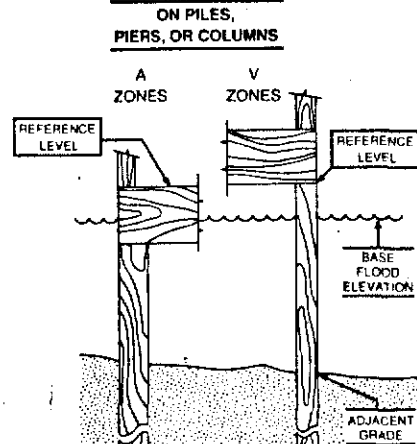
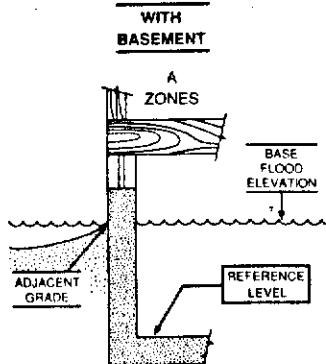
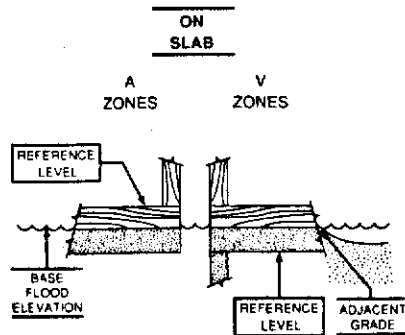
### COMMENTS:

**LOWEST FLOOR ELEV.**      **17.80**

**GARAGE ELV.**      **8.58**

**A/C PAD ELEV.**      **19.67**

**HOT WATER HEATER**      **11.72 (USED AS THE LOWEST LIVING FLOOR ELEV.)**



The diagrams above illustrate the points at which the elevations should be measured in A Zones and V Zones.  
 Elevations for all A Zones should be measured at the top of the reference level floor.  
 Elevations for all V Zones should be measured at the bottom of the lowest horizontal structural member.



O.M.B. No 3067-0077  
Expires May 31, 1993

**ELEVATION CERTIFICATE**  
**FEDERAL EMERGENCY MANAGEMENT AGENCY**  
**NATIONAL FLOOD INSURANCE PROGRAM**

**ATTENTION:** Use of this certificate does not provide a waiver of the flood insurance purchase requirement. This form is used only to provide elevation information necessary to ensure compliance with applicable community floodplain management ordinances, to determine the proper insurance premium rate, and/or to support a request for a Letter of Map Amendment or Revision (LOMA or LOMR). Instructions for completing this form can be found on the following pages.

SECTION A PROPERTY INFORMATION	FOR INSURANCE COMPANY USE
BUILDING OWNER'S NAME	POLICY NUMBER
STREET ADDRESS (Including Apt., Unit, Suite and/or Bldg. Number) OR P.O. ROUTE AND BOX NUMBER <b>18832 Gulf Blvd.</b>	COMPANY NAIC NUMBER
OTHER DESCRIPTION (Lot and Block Numbers, etc.) <b>Lot 10, VISTA SHORES TOWNHOMES</b>	
CITY <b>INDIAN SHORES</b>	STATE <b>FLORIDA</b>
	ZIP CODE

**SECTION B FLOOD INSURANCE RATE MAP (FIRM) INFORMATION**

Provide the following from the proper FIRM (See Instructions):

1. COMMUNITY NUMBER	2. PANEL NUMBER	3. SUFFIX	4. DATE OF FIRM INDEX	5. FIRM ZONE	6. BASE FLOOD ELEVATION (in AO Zones, use depth)
<b>125118</b>	<b>0003</b>	<b>C</b>	<b>3/2/83</b>	<b>A-11</b>	<b>10 feet</b>

7. Indicate the elevation datum system used on the FIRM for Base Flood Elevations (BFE): ☒ NGVD '29 ☐ Other (describe on back)
8. For Zones A or V, where no BFE is provided on the FIRM, and the community has established a BFE for this building site, indicate the community's BFE:  feet NGVD (or other FIRM datum—see Section B, Item 7).

**SECTION C BUILDING ELEVATION INFORMATION**

1. Using the Elevation Certificate Instructions, indicate the diagram number from the diagrams found on Pages 5 and 6 that best describes the subject building's reference level 1.
- 2(a). FIRM Zones A1-A30, AE, AH, and A (with BFE). The top of the reference level floor from the selected diagram is at an elevation of  feet NGVD (or other FIRM datum—see Section B, Item 7).
- (b). FIRM Zones V1-V30, VE, and V (with BFE). The bottom of the lowest horizontal structural member of the reference level from the selected diagram, is at an elevation of  feet NGVD (or other FIRM datum—see Section B, Item 7).
- (c). FIRM Zone A (without BFE). The floor used as the reference level from the selected diagram is  feet above ☐ or below ☐ (check one) the highest grade adjacent to the building.
- (d). FIRM Zone AO. The floor used as the reference level from the selected diagram is  feet above ☐ or below ☐ (check one) the highest grade adjacent to the building. If no flood depth number is available, is the building's lowest floor (reference level) elevated in accordance with the community's floodplain management ordinance? ☐ Yes ☐ No ☐ Unknown
3. Indicate the elevation datum system used in determining the above reference level elevations: ☐ NGVD '29 ☐ Other (describe under Comments on Page 2). (NOTE: If the elevation datum used in measuring the elevations is different than that used on the FIRM [see Section B, Item 7], then convert the elevations to the datum system used on the FIRM and show the conversion equation under Comments on Page 2.)
4. Elevation reference mark used appears on FIRM: ☒ Yes ☐ No (See Instructions on Page 4)
5. The reference level elevation is based on: ☒ actual construction ☐ construction drawings  
(NOTE: Use of construction drawings is only valid if the building does not yet have the reference level floor in place, in which case this certificate will only be valid for the building during the course of construction. A post-construction Elevation Certificate will be required once construction is complete.)
6. The elevation of the lowest grade immediately adjacent to the building is:  feet NGVD (or other FIRM datum—see Section B, Item 7).

**SECTION D COMMUNITY INFORMATION**

1. If the community official responsible for verifying building elevations specifies that the reference level indicated in Section C, Item 1 is not the "lowest floor" as defined in the community's floodplain management ordinance, the elevation of the building's "lowest floor" as defined by the ordinance is:  feet NGVD (or other FIRM datum—see Section B, Item 7).
2. Date of the start of construction or substantial improvement 11/17/95

## SECTION E CERTIFICATION

This certification is to be signed by a land surveyor, engineer, or architect who is authorized by state or local law to certify elevation information when the elevation information for Zones A1-A30, AE, AH, A (with BFE), V1-V30, VE, and V (with BFE) is required. Community officials who are authorized by local law or ordinance to provide floodplain management information, may also sign the certification. In the case of Zones AO and A (without a FEMA or community issued BFE), a building official, a property owner, or an owner's representative may also sign the certification.

Reference level diagrams 6, 7 and 8 - Distinguishing Features--If the certifier is unable to certify to breakaway/non-breakaway wall, enclosure size, location of servicing equipment, area use, wall openings, or unfinished area Feature(s), then list the Feature(s) not included in the certification under Comments below. The diagram number, Section C, Item 1, must still be entered.

*I certify that the information in Sections B and C on this certificate represents my best efforts to interpret the data available.  
I understand that any false statement may be punishable by fine or imprisonment under 18 U.S. Code, Section 1001.*

CERTIFIER'S NAME

LICENSE NUMBER (or Affix Seal)

John C. Brendla

1269

TITLE

COMPANY NAME

Registered Land Surveyor

John C. Brendla & Associates, Inc.

ADDRESS

CITY

4015 82nd Avenue North

STATE

ZIP

Pinellas Park 33781

SIGNATURE

DATE

PHONE

September 20, 1996 (813) 576-7546

Copies should be made of this Certificate for: 1) community official, 2) insurance agent/company, and 3) building owner.

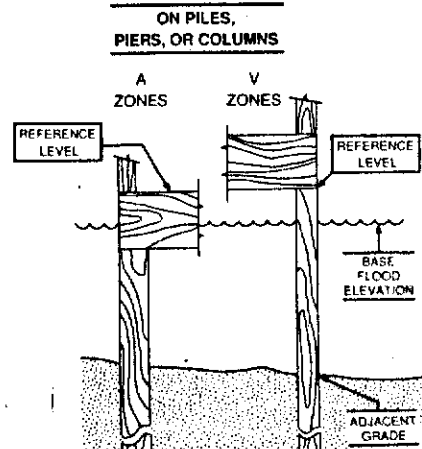
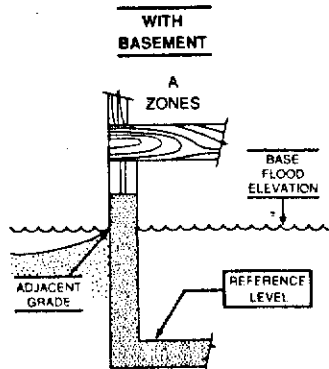
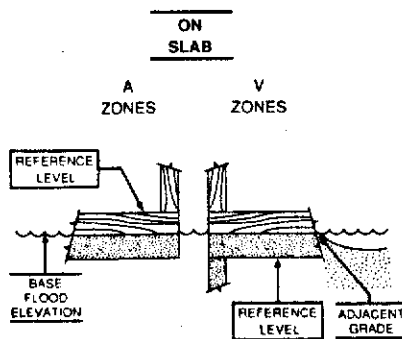
COMMENTS:

LOWEST FLOOR ELEV. 17.80

GARAGE ELV. 8.58

A/C PAD ELEV. 19.67

HOT WATER HEATER 11.72 (USED AS THE LOWEST LIVING FLOOR ELEV.)



The diagrams above illustrate the points at which the elevations should be measured in A Zones and V Zones.

Elevations for all A Zones should be measured at the top of the reference level floor.

Elevations for all V Zones should be measured at the bottom of the lowest horizontal structural member.

O.M.B. No 3067-0077  
Expires May 31, 1993

**ELEVATION CERTIFICATE**  
**FEDERAL EMERGENCY MANAGEMENT AGENCY**  
**NATIONAL FLOOD INSURANCE PROGRAM**

**ATTENTION:** Use of this certificate does not provide a waiver of the flood insurance purchase requirement. This form is used only to provide elevation information necessary to ensure compliance with applicable community floodplain management ordinances, to determine the proper insurance premium rate, and/or to support a request for a Letter of Map Amendment or Revision (LOMA or LOMR). Instructions for completing this form can be found on the following pages.

SECTION A PROPERTY INFORMATION		FOR INSURANCE COMPANY USE
BUILDING OWNER'S NAME <b>Anthony Linnert</b>		POLICY NUMBER
STREET ADDRESS (Including Apt., Unit, Suite and/or Bldg. Number) OR P.O. ROUTE AND BOX NUMBER <b>Townhome #11, 18832 Gulf Blvd.</b>		COMPANY NAIC NUMBER
OTHER DESCRIPTION (Lot and Block Numbers, etc.) <b>Lot 11, VISTA SHORES TOWNHOMES</b>		
CITY <b>Indian Shores</b>	STATE <b>Florida</b>	ZIP CODE

**SECTION B FLOOD INSURANCE RATE MAP (FIRM) INFORMATION**

Provide the following from the proper FIRM (See Instructions):

1. COMMUNITY NUMBER	2. PANEL NUMBER	3. SUFFIX	4. DATE OF FIRM INDEX	5. FIRM ZONE	6. BASE FLOOD ELEVATION (in AO Zones, use depth)
125118	0003	C	3/2/83	A-11	10 feet

7. Indicate the elevation datum system used on the FIRM for Base Flood Elevations (BFE): ☒ NGVD '29 ☐ Other (describe on back)
8. For Zones A or V, where no BFE is provided on the FIRM, and the community has established a BFE for this building site, indicate the community's BFE: 11.72 feet NGVD (or other FIRM datum—see Section B, Item 7).

**SECTION C BUILDING ELEVATION INFORMATION**

1. Using the Elevation Certificate Instructions, indicate the diagram number from the diagrams found on Pages 5 and 6 that best describes the subject building's reference level 1.
- 2(a). FIRM Zones A1-A30, AE, AH, and A (with BFE). The top of the reference level floor from the selected diagram is at an elevation of 11.72 feet NGVD (or other FIRM datum—see Section B, Item 7). **(11.72)**
- (b). FIRM Zones V1-V30, VE, and V (with BFE). The bottom of the lowest horizontal structural member of the reference level from the selected diagram, is at an elevation of        feet NGVD (or other FIRM datum—see Section B, Item 7).
- (c). FIRM Zone A (without BFE). The floor used as the reference level from the selected diagram is        feet above ☐ or below ☐ (check one) the highest grade adjacent to the building.
- (d). FIRM Zone AO. The floor used as the reference level from the selected diagram is        feet above ☐ or below ☐ (check one) the highest grade adjacent to the building. If no flood depth number is available, is the building's lowest floor (reference level) elevated in accordance with the community's floodplain management ordinance? ☐ Yes ☐ No ☐ Unknown
3. Indicate the elevation datum system used in determining the above reference level elevations: ☐ NGVD '29 ☐ Other (describe under Comments on Page 2). (NOTE: If the elevation datum used in measuring the elevations is different than that used on the FIRM [see Section B, Item 7], then convert the elevations to the datum system used on the FIRM and show the conversion equation under Comments on Page 2.)
4. Elevation reference mark used appears on FIRM: ☒ Yes ☐ No (See Instructions on Page 4)
5. The reference level elevation is based on: ☒ actual construction ☐ construction drawings  
(NOTE: Use of construction drawings is only valid if the building does not yet have the reference level floor in place, in which case this certificate will only be valid for the building during the course of construction. A post-construction Elevation Certificate will be required once construction is complete.)
6. The elevation of the lowest grade immediately adjacent to the building is: 18.15 feet NGVD (or other FIRM datum—see Section B, Item 7).

**SECTION D COMMUNITY INFORMATION**

1. If the community official responsible for verifying building elevations specifies that the reference level indicated in Section C, Item 1 is not the "lowest floor" as defined in the community's floodplain management ordinance, the elevation of the building's "lowest floor" as defined by the ordinance is: 11.75 feet NGVD (or other FIRM datum—see Section B, Item 7).
2. Date of the start of construction or substantial improvement 11/17/1995

# SECTION E CERTIFICATION

This certification is to be signed by a land surveyor, engineer, or architect who is authorized by state or local law to certify elevation information when the elevation information for Zones A1-A30, AE, AH, A (with BFE), V1-V30, VE, and V (with BFE) is required. Community officials who are authorized by local law or ordinance to provide floodplain management information, may also sign the certification. In the case of Zones AO and A (without a FEMA or community issued BFE), a building official, a property owner, or an owner's representative may also sign the certification.

Reference level diagrams 6, 7 and 8 - Distinguishing Features-If the certifier is unable to certify to breakaway/non-breakaway wall, enclosure size, location of servicing equipment, area use, wall openings, or unfinished area Feature(s), then list the Feature(s) not included in the certification under Comments below. The diagram number, Section C, Item 1, must still be entered.

I certify that the information in Sections B and C on this certificate represents my best efforts to interpret the data available.  
I understand that any false statement may be punishable by fine or imprisonment under 18 U.S. Code, Section 1001.

CERTIFIER'S NAME		LICENSE NUMBER (or Affix Seal)	
John C. Brendla		1269	
TITLE	COMPANY NAME		
Registered Land Surveyor	John C. Brendla & Associates, Inc.		
ADDRESS	CITY	STATE	ZIP
4015 82nd Avenue North	Pinellas Park, Florida	33781	
SIGNATURE	DATE	PHONE	
<i>[Signature]</i>	September 20, 1996	(813) 576-7546	

Copies should be made of this Certificate for: 1) community official, 2) Insurance agent/company, and 3) building owner.

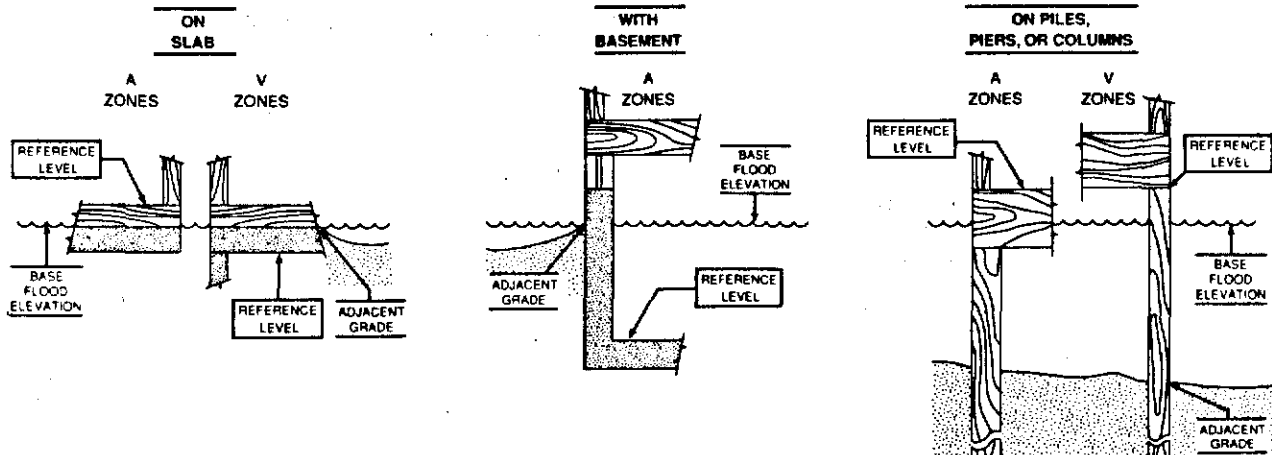
## COMMENTS:

LOWEST LIVING FLOOR ELEV. 17.50

HOT WATER HEATER ELEV. 11.72 (USED AS THE LOWEST LIVING FLOOR ELEV.)

GARAGE ELEVATION 8.50

A/C PAD ELEV. 19.64



The diagrams above illustrate the points at which the elevations should be measured in A Zones and V Zones.

Elevations for all A Zones should be measured at the top of the reference level floor.

Elevations for all V Zones should be measured at the bottom of the lowest horizontal structural member.

**ELEVATION CERTIFICATE**  
**FEDERAL EMERGENCY MANAGEMENT AGENCY**  
**NATIONAL FLOOD INSURANCE PROGRAM**

O.M.B. No 3067-0077  
Expires May 31, 1993

**ATTENTION:** Use of this certificate does not provide a waiver of the flood insurance purchase requirement. This form is used only to provide elevation information necessary to ensure compliance with applicable community floodplain management ordinances, to determine the proper insurance premium rate, and/or to support a request for a Letter of Map Amendment or Revision (LOMA or LOMR). Instructions for completing this form can be found on the following pages.

SECTION A PROPERTY INFORMATION		FOR INSURANCE COMPANY USE
BUILDING OWNER'S NAME <b>Anthony Linnert</b>		POLICY NUMBER
STREET ADDRESS (Including Apt., Unit, Suite and/or Bldg. Number) OR P.O. ROUTE AND BOX NUMBER <b>Townhome #11, 18832 Gulf Blvd.</b>		COMPANY NAIC NUMBER
OTHER DESCRIPTION (Lot and Block Numbers, etc.) <b>Lot 11, VISTA SHORES TOWNHOMES</b>		
CITY <b>Indian Shores</b>	STATE <b>Florida</b>	ZIP CODE

**SECTION B FLOOD INSURANCE RATE MAP (FIRM) INFORMATION**

Provide the following from the proper FIRM (See Instructions):

1. COMMUNITY NUMBER	2. PANEL NUMBER	3. SUFFIX	4. DATE OF FIRM INDEX	5. FIRM ZONE	6. BASE FLOOD ELEVATION (in AO Zones, use depth)
125118	0003	C	3/2/83	A-11	10 feet

7. Indicate the elevation datum system used on the FIRM for Base Flood Elevations (BFE): ☒ NGVD '29 ☐ Other (describe on back)
8. For Zones A or V, where no BFE is provided on the FIRM, and the community has established a BFE for this building site, indicate the community's BFE:  feet NGVD (or other FIRM datum—see Section B, Item 7).

**SECTION C BUILDING ELEVATION INFORMATION**

1. Using the Elevation Certificate Instructions, indicate the diagram number from the diagrams found on Pages 5 and 6 that best describes the subject building's reference level 1.
- 2(a). FIRM Zones A1-A30, AE, AH, and A (with BFE). The top of the reference level floor from the selected diagram is at an elevation of  feet NGVD (or other FIRM datum—see Section B, Item 7). **(11.72)**
- (b). FIRM Zones V1-V30, VE, and V (with BFE). The bottom of the lowest horizontal structural member of the reference level from the selected diagram, is at an elevation of  feet NGVD (or other FIRM datum—see Section B, Item 7).
- (c). FIRM Zone A (without BFE). The floor used as the reference level from the selected diagram is  feet above ☐ or below ☐ (check one) the highest grade adjacent to the building.
- (d). FIRM Zone AO. The floor used as the reference level from the selected diagram is  feet above ☐ or below ☐ (check one) the highest grade adjacent to the building. If no flood depth number is available, is the building's lowest floor (reference level) elevated in accordance with the community's floodplain management ordinance? ☐ Yes ☐ No ☐ Unknown
3. Indicate the elevation datum system used in determining the above reference level elevations: ☐ NGVD '29 ☐ Other (describe under Comments on Page 2). (NOTE: If the elevation datum used in measuring the elevations is different than that used on the FIRM [see Section B, Item 7], then convert the elevations to the datum system used on the FIRM and show the conversion equation under Comments on Page 2.)
4. Elevation reference mark used appears on FIRM: ☒ Yes ☐ No (See Instructions on Page 4)
5. The reference level elevation is based on: ☒ actual construction ☐ construction drawings  
(NOTE: Use of construction drawings is only valid if the building does not yet have the reference level floor in place, in which case this certificate will only be valid for the building during the course of construction. A post-construction Elevation Certificate will be required once construction is complete.)
6. The elevation of the lowest grade immediately adjacent to the building is:  feet NGVD (or other FIRM datum—see Section B, Item 7).

**SECTION D COMMUNITY INFORMATION**

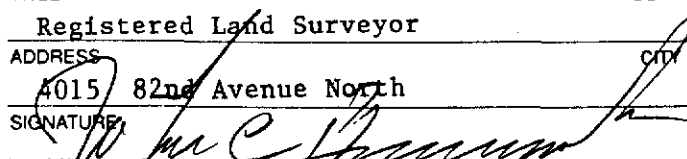
1. If the community official responsible for verifying building elevations specifies that the reference level indicated in Section C, Item 1 is not the "lowest floor" as defined in the community's floodplain management ordinance, the elevation of the building's "lowest floor" as defined by the ordinance is:  feet NGVD (or other FIRM datum—see Section B, Item 7).
2. Date of the start of construction or substantial improvement

## SECTION E CERTIFICATION

This certification is to be signed by a land surveyor, engineer, or architect who is authorized by state or local law to certify elevation information when the elevation information for Zones A1-A30, AE, AH, A (with BFE), V1-V30, VE, and V (with BFE) is required. Community officials who are authorized by local law or ordinance to provide floodplain management information, may also sign the certification. In the case of Zones AO and A (without a FEMA or community issued BFE), a building official, a property owner, or an owner's representative may also sign the certification.

Reference level diagrams 6, 7 and 8 - Distinguishing Features-If the certifier is unable to certify to breakaway/non-breakaway wall, enclosure size, location of servicing equipment, area use, wall openings, or unfinished area Feature(s), then list the Feature(s) not included in the certification under Comments below. The diagram number, Section C, Item 1, must still be entered.

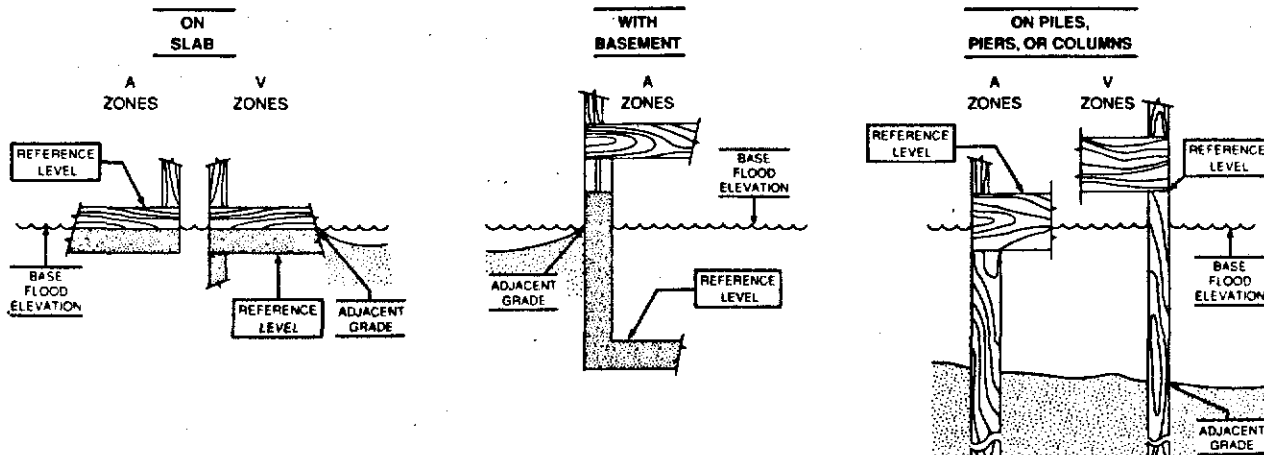
*I certify that the information in Sections B and C on this certificate represents my best efforts to interpret the data available.  
I understand that any false statement may be punishable by fine or imprisonment under 18 U.S. Code, Section 1001.*

CERTIFIER'S NAME		LICENSE NUMBER (or Affix Seal)	
John C. Brendla		1269	
TITLE		COMPANY NAME	
Registered Land Surveyor		John C. Brendla & Associates, Inc.	
ADDRESS		CITY	
4015 82nd Avenue North		Pinellas Park, Florida 33781	
SIGNATURE		STATE ZIP	
		September 20, 1996 (813) 576-7546	
		DATE PHONE	

Copies should be made of this Certificate for: 1) community official, 2) insurance agent/company, and 3) building owner.

### COMMENTS:

LOWEST LIVING FLOOR ELEV.	17.50	
HOT WATER HEATER ELEV.	11.72	(USED AS THE LOWEST LIVING FLOOR ELEV.)
GARAGE ELEVATION	8.50	
A/C PAD ELEV.	19.64	



The diagrams above illustrate the points at which the elevations should be measured in A Zones and V Zones.

Elevations for all A Zones should be measured at the top of the reference level floor.

Elevations for all V Zones should be measured at the bottom of the lowest horizontal structural member.

**ELEVATION CERTIFICATE**  
**FEDERAL EMERGENCY MANAGEMENT AGENCY**  
**NATIONAL FLOOD INSURANCE PROGRAM**

O.M.B. No 3067-0077  
Expires May 31, 1993

**ATTENTION:** Use of this certificate does not provide a waiver of the flood insurance purchase requirement. This form is used only to provide elevation information necessary to ensure compliance with applicable community floodplain management ordinances, to determine the proper insurance premium rate, and/or to support a request for a Letter of Map Amendment or Revision (LOMA or LOMR). Instructions for completing this form can be found on the following pages.

SECTION A PROPERTY INFORMATION		FOR INSURANCE COMPANY USE
BUILDING OWNER'S NAME <b>Mr. J Sterling Shuttleworth</b>	POLICY NUMBER	
STREET ADDRESS (Including Apt., Unit, Suite and/or Bldg. Number) OR P.O. ROUTE AND BOX NUMBER <b>18832 Gulf Blvd.</b>	COMPANY NAIC NUMBER	
OTHER DESCRIPTION (Lot and Block Numbers, etc.) <b>Lot 12, VISTA SHORES TOWNHOMES</b>		
CITY <b>INDIAN SHORES</b>	STATE <b>FLORIDA</b>	ZIP CODE

**SECTION B FLOOD INSURANCE RATE MAP (FIRM) INFORMATION**

Provide the following from the proper FIRM (See Instructions):

1. COMMUNITY NUMBER	2. PANEL NUMBER	3. SUFFIX	4. DATE OF FIRM INDEX	5. FIRM ZONE	6. BASE FLOOD ELEVATION (in AO Zones, use depth)
<b>125118</b>	<b>0003</b>	<b>C</b>	<b>3/2/83</b>	<b>A-11</b>	<b>10 feet</b>

7. Indicate the elevation datum system used on the FIRM for Base Flood Elevations (BFE): ☒ NGVD '29 ☐ Other (describe on back)
8. For Zones A or V, where no BFE is provided on the FIRM, and the community has established a BFE for this building site, indicate the community's BFE:  feet NGVD (or other FIRM datum—see Section B, Item 7).

**SECTION C BUILDING ELEVATION INFORMATION**

1. Using the Elevation Certificate Instructions, indicate the diagram number from the diagrams found on Pages 5 and 6 that best describes the subject building's reference level 1.
- 2(a). FIRM Zones A1-A30, AE, AH, and A (with BFE). The top of the reference level floor from the selected diagram is at an elevation of  feet NGVD (or other FIRM datum—see Section B, Item 7).
- (b). FIRM Zones V1-V30, VE, and V (with BFE). The bottom of the lowest horizontal structural member of the reference level from the selected diagram, is at an elevation of  feet NGVD (or other FIRM datum—see Section B, Item 7).
- (c). FIRM Zone A (without BFE). The floor used as the reference level from the selected diagram is  feet above ☐ or below ☐ (check one) the highest grade adjacent to the building.
- (d). FIRM Zone AO. The floor used as the reference level from the selected diagram is  feet above ☐ or below ☐ (check one) the highest grade adjacent to the building. If no flood depth number is available, is the building's lowest floor (reference level) elevated in accordance with the community's floodplain management ordinance? ☐ Yes ☐ No ☐ Unknown
3. Indicate the elevation datum system used in determining the above reference level elevations: ☐ NGVD '29 ☐ Other (describe under Comments on Page 2). (NOTE: If the elevation datum used in measuring the elevations is different than that used on the FIRM [see Section B, Item 7], then convert the elevations to the datum system used on the FIRM and show the conversion equation under Comments on Page 2.)
4. Elevation reference mark used appears on FIRM: ☒ Yes ☐ No (See Instructions on Page 4)
5. The reference level elevation is based on: ☒ actual construction ☐ construction drawings  
(NOTE: Use of construction drawings is only valid if the building does not yet have the reference level floor in place, in which case this certificate will only be valid for the building during the course of construction. A post-construction Elevation Certificate will be required once construction is complete.)
6. The elevation of the lowest grade immediately adjacent to the building is:  feet NGVD (or other FIRM datum—see Section B, Item 7).

**SECTION D COMMUNITY INFORMATION**

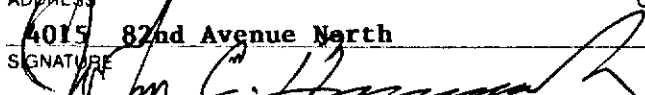
1. If the community official responsible for verifying building elevations specifies that the reference level indicated in Section C, Item 1 is not the "lowest floor" as defined in the community's floodplain management ordinance, the elevation of the building's "lowest floor" as defined by the ordinance is:  feet NGVD (or other FIRM datum—see Section B, Item 7).
2. Date of the start of construction or substantial improvement

## SECTION E CERTIFICATION

This certification is to be signed by a land surveyor, engineer, or architect who is authorized by state or local law to certify elevation information when the elevation information for Zones A1-A30, AE, AH, A (with BFE), V1-V30, VE, and V (with BFE) is required. Community officials who are authorized by local law or ordinance to provide floodplain management information, may also sign the certification. In the case of Zones AO and A (without a FEMA or community issued BFE), a building official, a property owner, or an owner's representative may also sign the certification.

Reference level diagrams 6, 7 and 8 - Distinguishing Features-If the certifier is unable to certify to breakaway/non-breakaway wall, enclosure size, location of servicing equipment, area use, wall openings, or unfinished area Feature(s), then list the Feature(s) not included in the certification under Comments below. The diagram number, Section C, Item 1, must still be entered.

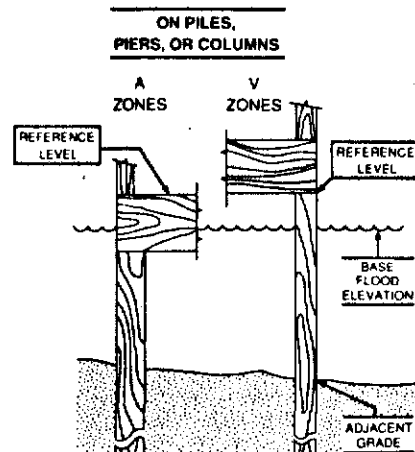
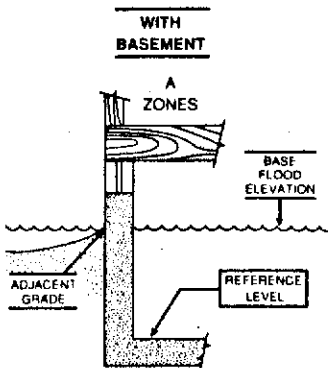
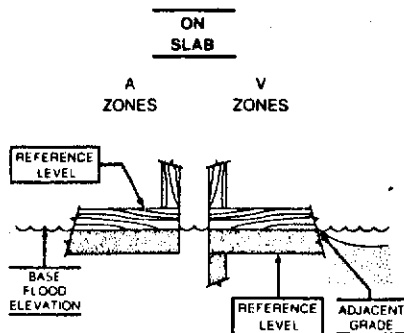
I certify that the information in Sections B and C on this certificate represents my best efforts to interpret the data available.  
I understand that any false statement may be punishable by fine or imprisonment under 18 U.S. Code, Section 1001.

CERTIFIER'S NAME		LICENSE NUMBER (or Affix Seal)	
John C. Brendla		1269	
TITLE		COMPANY NAME	
Registered Land Surveyor		John C. Brendla & Associates, Inc.	
ADDRESS	CITY	STATE	ZIP
4015 82nd Avenue North	Pinellas Park, Florida	33781	
SIGNATURE		DATE	PHONE
		September 24, 1996	(813) 576-7546

Copies should be made of this Certificate for: 1) community official, 2) insurance agent/company, and 3) building owner.

**COMMENTS:**

LOWEST FLOOR ELEV.	17.78
GARAGE ELEV.	8.58
HOT WATER HEATER	11.73 (USED AS THE LOWEST LIVING FLOOR ELEV.)
A/C PAD ELEV.	19.62



The diagrams above illustrate the points at which the elevations should be measured in A Zones and V Zones.

Elevations for all A Zones should be measured at the top of the reference level floor.

Elevations for all V Zones should be measured at the bottom of the lowest horizontal structural member.



O.M.B. No 3067-0077  
Expires May 31, 1993

**ELEVATION CERTIFICATE**  
**FEDERAL EMERGENCY MANAGEMENT AGENCY**  
**NATIONAL FLOOD INSURANCE PROGRAM**

**ATTENTION:** Use of this certificate does not provide a waiver of the flood insurance purchase requirement. This form is used only to provide elevation information necessary to ensure compliance with applicable community floodplain management ordinances, to determine the proper insurance premium rate, and/or to support a request for a Letter of Map Amendment or Revision (LOMA or LOMR). Instructions for completing this form can be found on the following pages.

SECTION A PROPERTY INFORMATION	FOR INSURANCE COMPANY USE
BUILDING OWNER'S NAME	POLICY NUMBER
STREET ADDRESS (Including Apt., Unit, Suite and/or Bldg. Number) OR P.O. ROUTE AND BOX NUMBER <b>18832 Gulf Blvd.</b>	COMPANY NAIC NUMBER
OTHER DESCRIPTION (Lot and Block Numbers, etc.) <b>Lot 12, VISTA SHORES TOWNHOMES</b>	
CITY <b>INDIAN SHORES</b>	STATE <b>FLORIDA</b>
ZIP CODE	

**SECTION B FLOOD INSURANCE RATE MAP (FIRM) INFORMATION**

Provide the following from the proper FIRM (See Instructions):

1. COMMUNITY NUMBER	2. PANEL NUMBER	3. SUFFIX	4. DATE OF FIRM INDEX	5. FIRM ZONE	6. BASE FLOOD ELEVATION (in AO Zones, use depth)
<b>125118</b>	<b>0003</b>	<b>C</b>	<b>3/2/83</b>	<b>A-11</b>	<b>10 feet</b>

7. Indicate the elevation datum system used on the FIRM for Base Flood Elevations (BFE): ☒ NGVD '29 ☐ Other (describe on back)
8. For Zones A or V, where no BFE is provided on the FIRM, and the community has established a BFE for this building site, indicate the community's BFE:  feet NGVD (or other FIRM datum—see Section B, Item 7).

**SECTION C BUILDING ELEVATION INFORMATION**

1. Using the Elevation Certificate Instructions, indicate the diagram number from the diagrams found on Pages 5 and 6 that best describes the subject building's reference level 1.
- 2(a). FIRM Zones A1-A30, AE, AH, and A (with BFE). The top of the reference level floor from the selected diagram is at an elevation of 111.73 feet NGVD (or other FIRM datum—see Section B, Item 7).
- (b). FIRM Zones V1-V30, VE, and V (with BFE). The bottom of the lowest horizontal structural member of the reference level from the selected diagram, is at an elevation of  feet NGVD (or other FIRM datum—see Section B, Item 7).
- (c). FIRM Zone A (without BFE). The floor used as the reference level from the selected diagram is  feet above ☐ or below ☐ (check one) the highest grade adjacent to the building.
- (d). FIRM Zone AO. The floor used as the reference level from the selected diagram is  feet above ☐ or below ☐ (check one) the highest grade adjacent to the building. If no flood depth number is available, is the building's lowest floor (reference level) elevated in accordance with the community's floodplain management ordinance? ☐ Yes ☐ No ☐ Unknown
3. Indicate the elevation datum system used in determining the above reference level elevations: ☐ NGVD '29 ☐ Other (describe under Comments on Page 2). (NOTE: If the elevation datum used in measuring the elevations is different than that used on the FIRM [see Section B, Item 7], then convert the elevations to the datum system used on the FIRM and show the conversion equation under Comments on Page 2.)
4. Elevation reference mark used appears on FIRM: ☒ Yes ☐ No (See Instructions on Page 4)
5. The reference level elevation is based on: ☒ actual construction ☐ construction drawings  
(NOTE: Use of construction drawings is only valid if the building does not yet have the reference level floor in place, in which case this certificate will only be valid for the building during the course of construction. A post-construction Elevation Certificate will be required once construction is complete.)
6. The elevation of the lowest grade immediately adjacent to the building is: 111.73 feet NGVD (or other FIRM datum—see Section B, Item 7).

**SECTION D COMMUNITY INFORMATION**

1. If the community official responsible for verifying building elevations specifies that the reference level indicated in Section C, Item 1 is not the "lowest floor" as defined in the community's floodplain management ordinance, the elevation of the building's "lowest floor" as defined by the ordinance is: 111.73 feet NGVD (or other FIRM datum—see Section B, Item 7).
2. Date of the start of construction or substantial improvement 11/17/1995

## SECTION E CERTIFICATION

This certification is to be signed by a land surveyor, engineer, or architect who is authorized by state or local law to certify elevation information when the elevation information for Zones A1-A30, AE, AH, A (with BFE), V1-V30, VE, and V (with BFE) is required. Community officials who are authorized by local law or ordinance to provide floodplain management information, may also sign the certification. In the case of Zones AO and A (without a FEMA or community issued BFE), a building official, a property owner, or an owner's representative may also sign the certification.

Reference level diagrams 6, 7 and 8 - Distinguishing Features--If the certifier is unable to certify to breakaway/non-breakaway wall, enclosure size, location of servicing equipment, area use, wall openings, or unfinished area Feature(s), then list the Feature(s) not included in the certification under Comments below. The diagram number, Section C, Item 1, must still be entered.

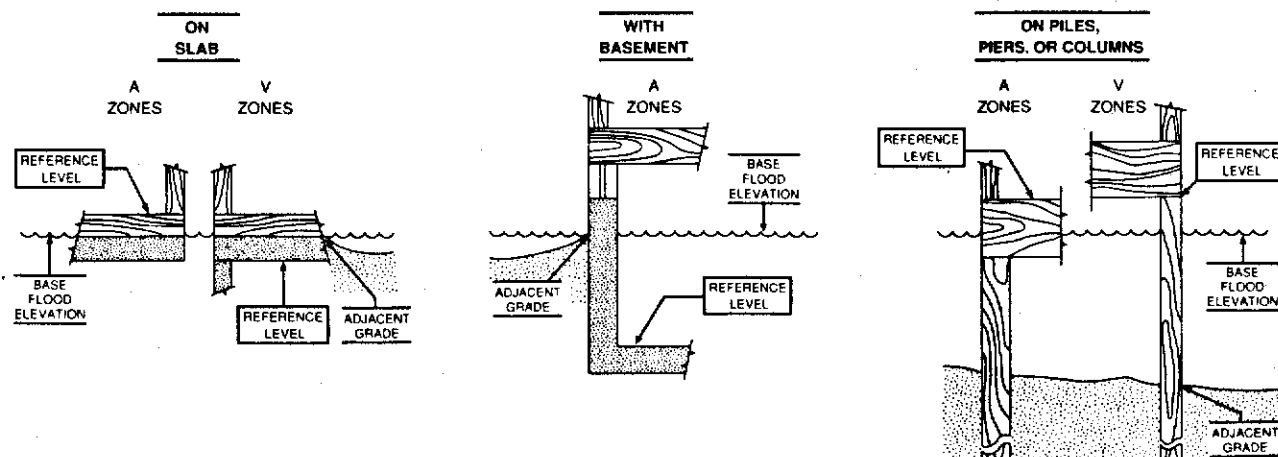
*I certify that the information in Sections B and C on this certificate represents my best efforts to interpret the data available.  
I understand that any false statement may be punishable by fine or imprisonment under 18 U.S. Code, Section 1001.*

CERTIFIER'S NAME		LICENSE NUMBER (or Affix Seal)	
<b>John C. Brendla</b>		<b>1269</b>	
TITLE		COMPANY NAME	
<b>Registered Land Surveyor</b>		<b>John C. Brendla &amp; Associates, Inc.</b>	
ADDRESS	CITY	STATE	ZIP
<b>4015 82nd Avenue North</b>	<b>Pinellas Park, Florida</b>	<b>33781</b>	
SIGNATURE	DATE	PHONE	
<i>[Signature]</i>	<b>September 24, 1996</b>	<b>(813) 576-7546</b>	

Copies should be made of this Certificate for: 1) community official, 2) insurance agent/company, and 3) building owner.

### COMMENTS:

<b>LOWEST FLOOR ELEV.</b>	<b>17.78</b>
<b>GARAGE ELEV.</b>	<b>8.58</b>
<b>HOT WATER HEATER</b>	<b>11.73 (USED AS THE LOWEST LIVING FLOOR ELEV.)</b>
<b>A/C PAD ELEV.</b>	<b>19.62</b>



The diagrams above illustrate the points at which the elevations should be measured in A Zones and V Zones.

Elevations for all A Zones should be measured at the top of the reference level floor.

Elevations for all V Zones should be measured at the bottom of the lowest horizontal structural member.